



trase

Acailandia

COMMODITY YEAR COUNTRY BIOME
Beef 2017 Brazil Amazonia

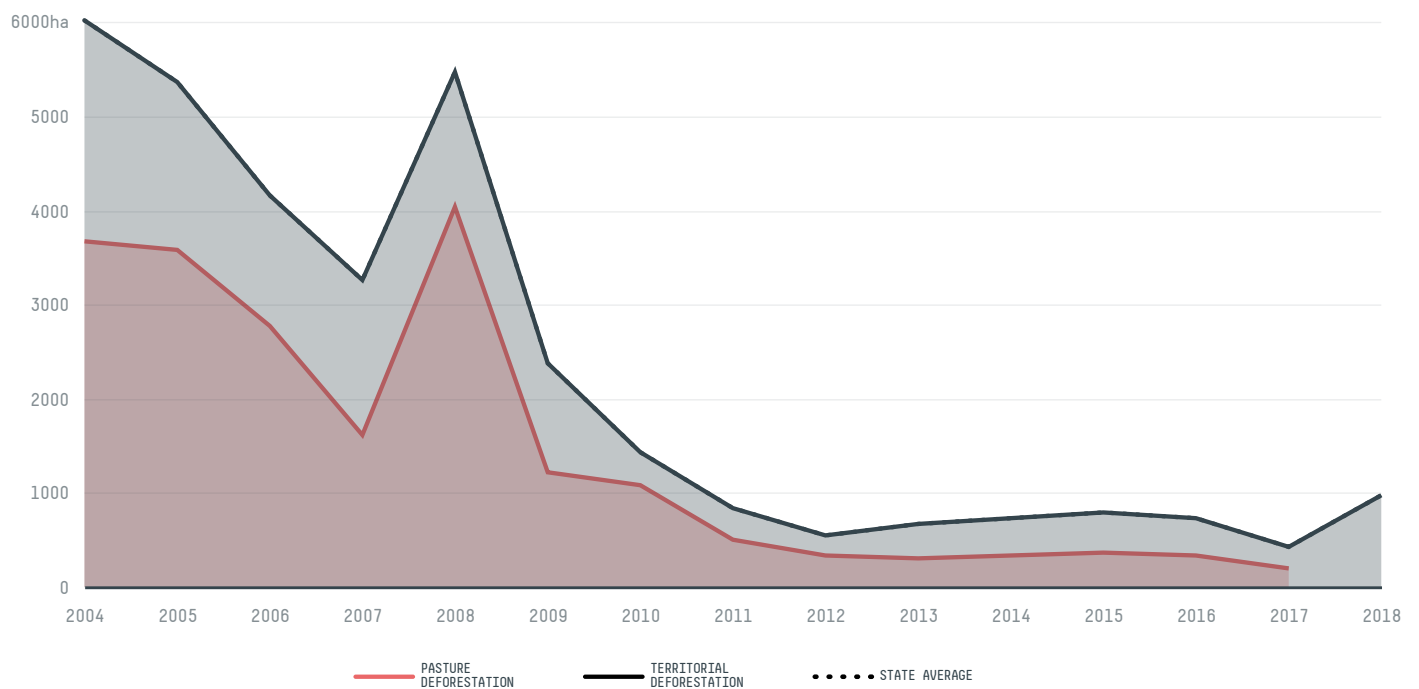
PASTURE AREA
327,144 ha

The largest exporter of beef in Acailandia was Meridional Meatimportacao E Exp De Alimentos, which accounted for 75.3% of the total exports, and the main destination was China (Hong Kong).

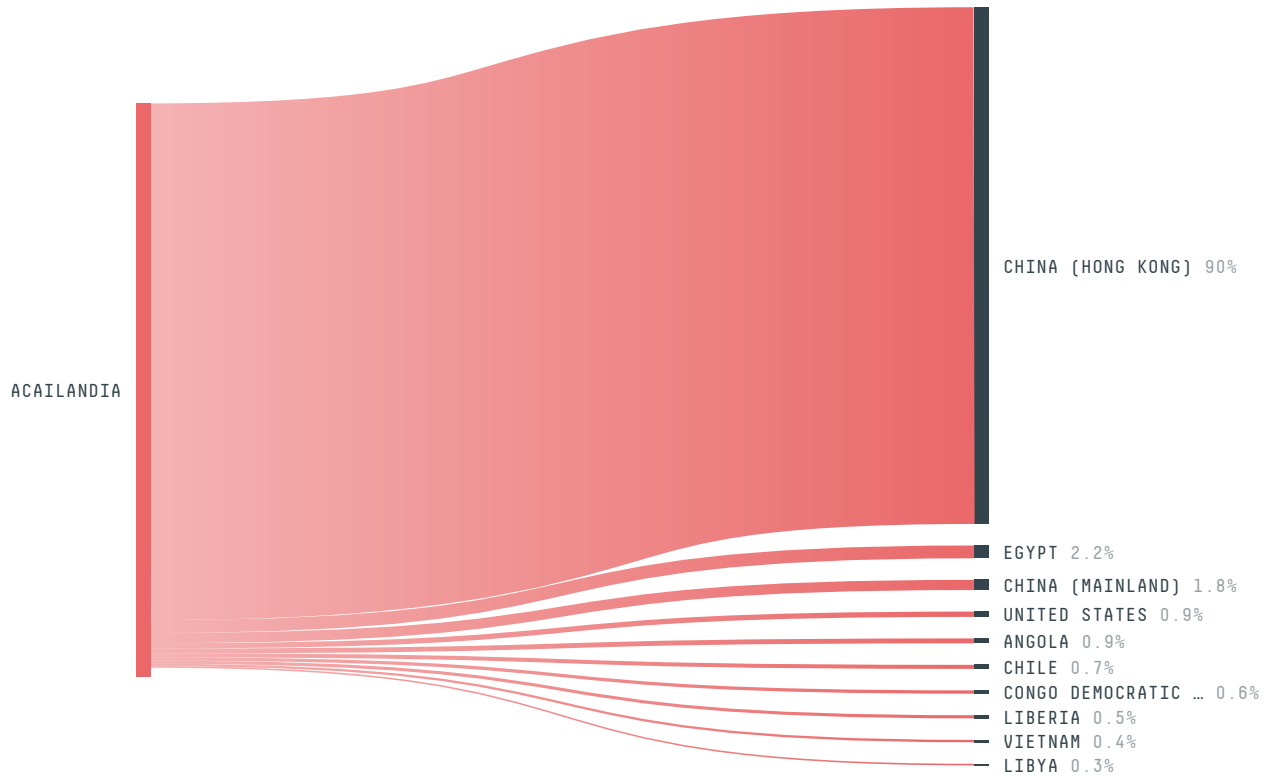
AGRICULTURAL INDICATORS	SCORE
Pasture area	327,144 ha
ENVIRONMENTAL INDICATORS	SCORE
Pasture deforestation	195.7 ha
Territorial deforestation	424 ha
CO2 emissions from pasture deforestation	130,470.9 t CO2
Land-based CO2 emissions	286,275.6 t CO2
Water scarcity	2 / 7

SOCIO-ECONOMIC INDICATORS	SCORE
GDP per capita	- USD/capita
GDP from agriculture	- %
Human Development Index	0.672 /1
Smallholder dominance	38 %
Reported cases of forced labour	2
Reported cases of land conflicts	4
Population	107,790
TERRITORIAL GOVERNANCE	SCORE
Legal Reserve deficit	66,956.2 ha
Legal Reserve deficit as a % of private land	14.3 %
Protected vegetation in private land	143,571.3 ha
Unprotected vegetation in private land	1,501.7 ha
Number of environmental embargoes	9
ACTOR COMMITMENTS	SCORE

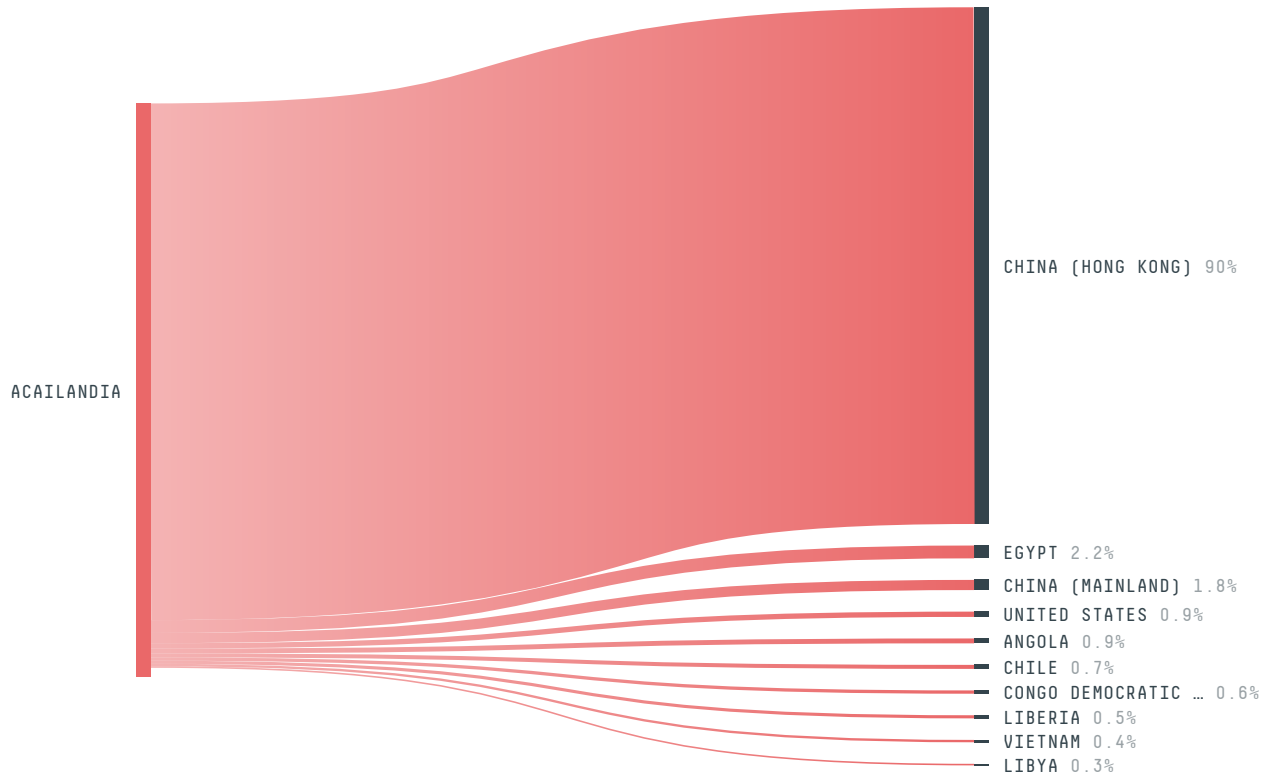
DEFORESTATION TRAJECTORY OF ACAILANDIA



TOP TRADERS OF BEEF IN ACAILANDIA IN 2017




TOP IMPORTING COUNTRIES OF BEEF FROM ACAILANDIA IN 2017




Trase is a partnership between

 Stockholm Environment Institute

 Global Canopy Programme

In collaboration with

 vizzuality

 The European Forest Institute

and many other organizations and individuals.

Donors

 The Global Environment Facility

 WWF

 Europe

 Gordon and Betty Moore Foundation

 The Nature Conservancy

 Department for International Development

 Formas

 Norway's International Climate and Forest Initiative (NICFI)

[Terms of Use](#) · [Privacy policy](#) · [Cookie policy](#) · [Contact us](#)