



trase

Cidelandia

COMMODITY YEAR COUNTRY BIOME STATE
Beef 2017 Brazil Amazonia Maranhao

PASTURE AREA
86,395.9 ha

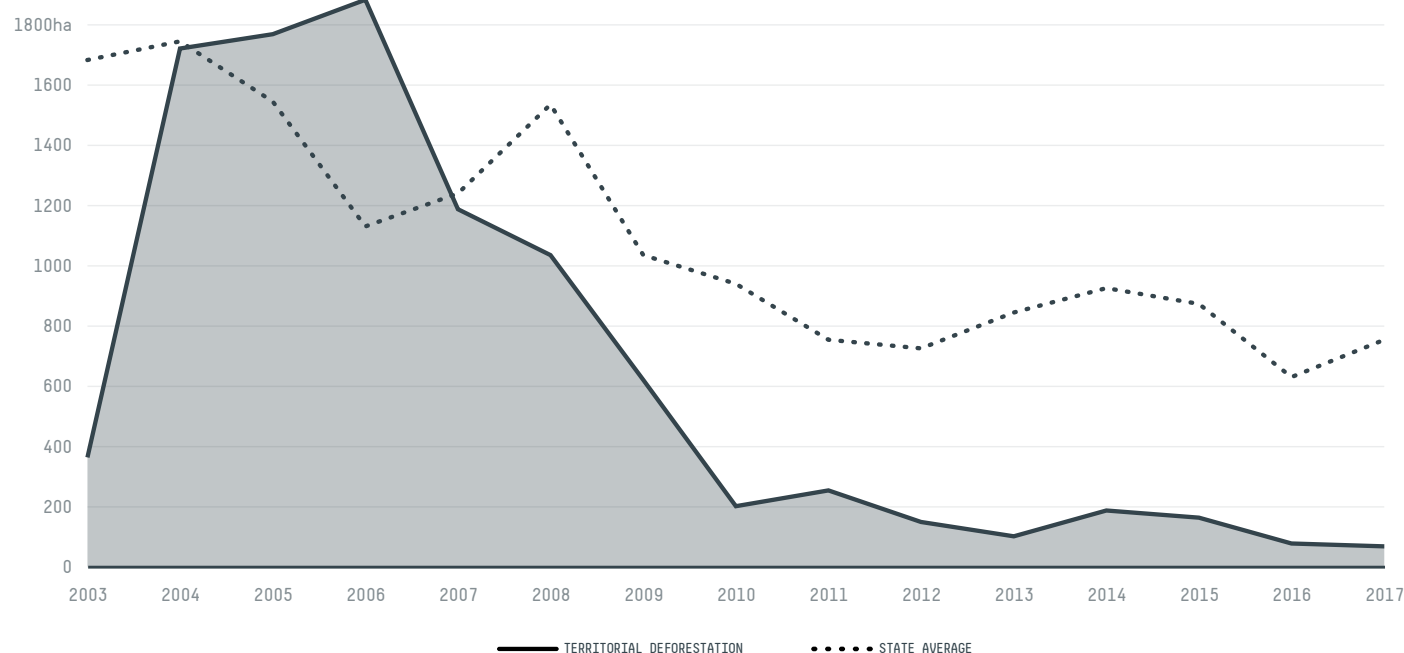
The largest exporter of beef in Cidelandia was Meridional Meatimportacao E Exp De Alimentos, which accounted for 53.1% of the total exports, and the main destination was China (Hong Kong).

AGRICULTURAL INDICATORS	SCORE	STATE RANKING
Pasture area	86,395.9 ha	16
Cattle stocking rate	1.1 heads/ha	20

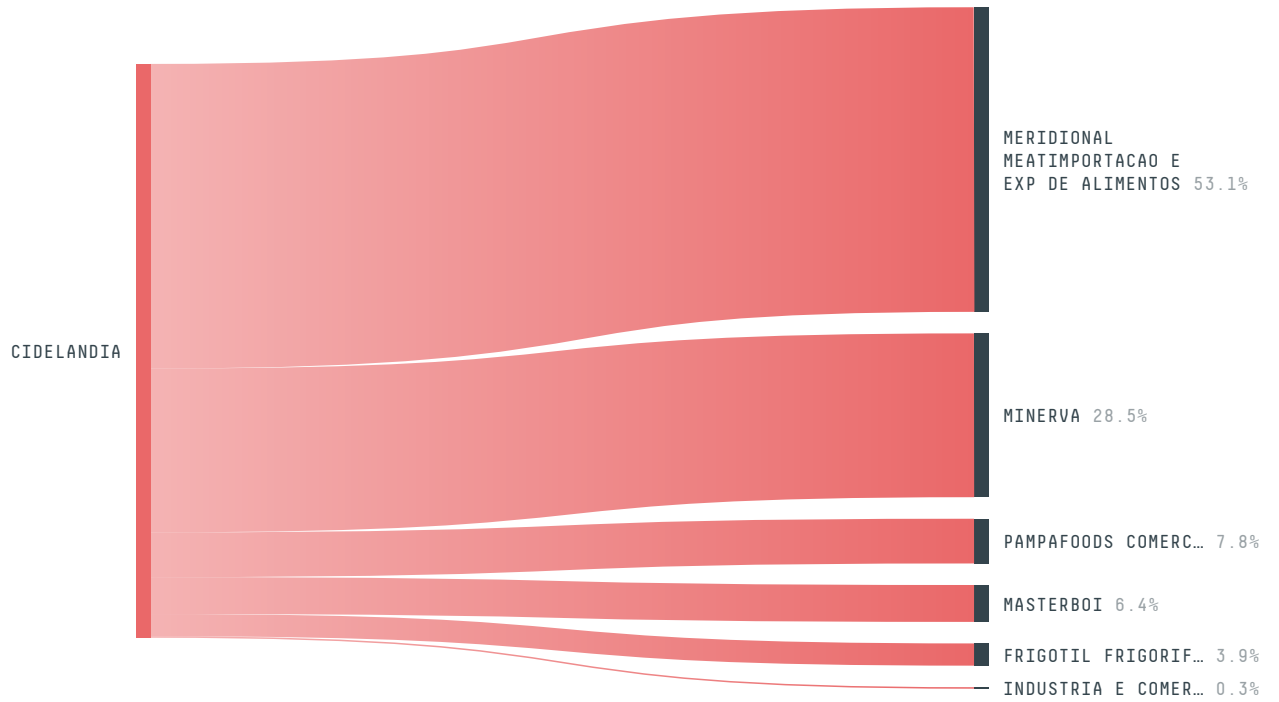
ENVIRONMENTAL INDICATORS	SCORE	STATE RANKING
Cattle deforestation per tonne	0 ha/t	148
Pasture deforestation	0.7 ha	149
CO2 emissions from cattle deforestation per tonne	13.4 t CO2/t	141
CO2 emissions from pasture deforestation	409.3 t CO2	137
Territorial deforestation	66 ha	141
Land based CO2 emissions	31,796 t CO2	132
Water scarcity	2 /7	6

SOCIO-ECONOMIC INDICATORS	SCORE	STATE RANKING
GDP per capita	- USD/capita	-
GDP from agriculture	- %	-
Human Development Index	0.6 /1	40
Smallholder dominance	56 %	-
Reported cases of forced labour	1	2
Reported cases of land conflicts	-	-
Population	14,125	139
TERRITORIAL GOVERNANCE	SCORE	STATE RANKING
Legal Reserve deficit	6,507.2 ha	15
Legal Reserve deficit as a % of private land	6.6 %	-
Protected vegetation in private land	34,951.7 ha	-
Unprotected vegetation in private land	373.4 ha	148
Number of environmental embargoes	1	10
ACTOR COMMITMENTS	SCORE	STATE RANKING
Cattle products traded under zero deforestation commitment	28.5 %	7

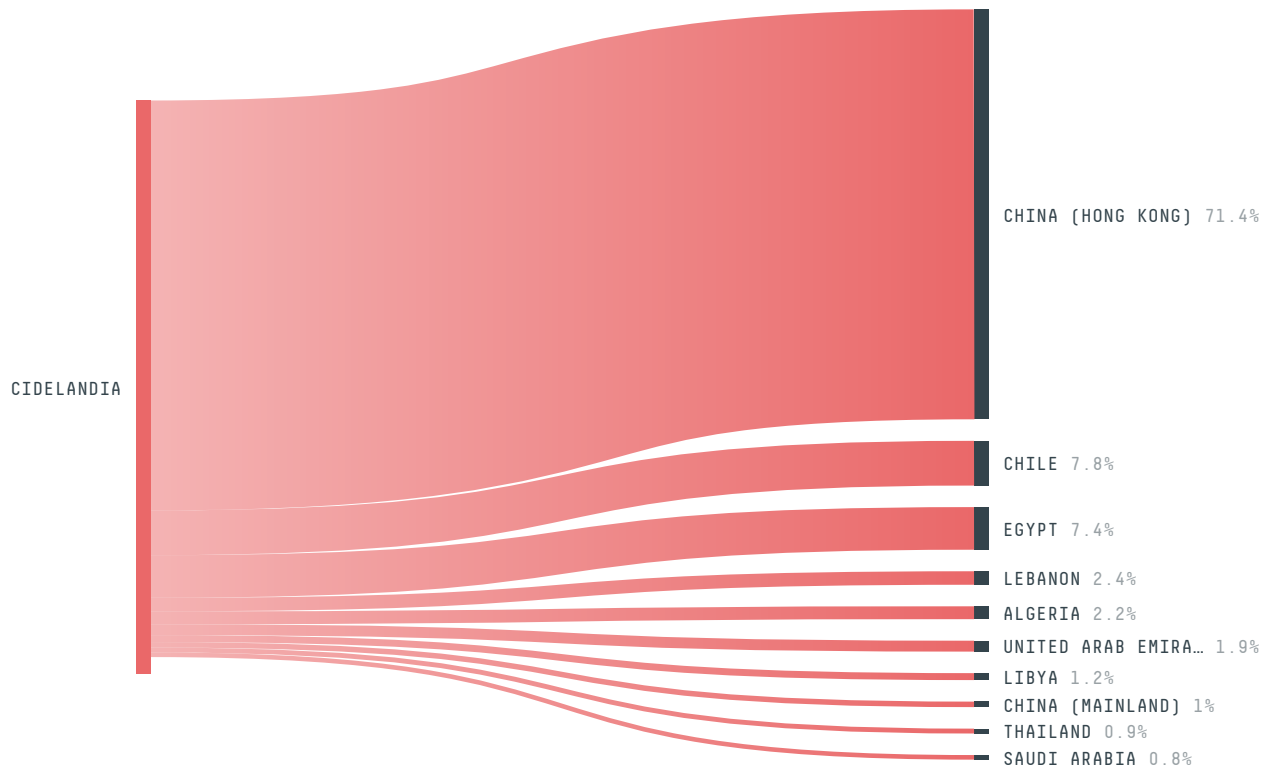
DEFORESTATION TRAJECTORY OF CIDELANDIA



TOP TRADERS OF BEEF IN CIDELANDIA IN 2017



TOP IMPORTING COUNTRIES OF BEEF FROM CIDELANDIA IN 2017





Deforestation alerts in Cidelândia, Maranhão, Brazil

There were **0** GLAD alerts reported in the week of the **18th of May 2020**. This was **normal** compared to the same week in previous years.



Trase is a partnership between



In collaboration with



and many other organizations and individuals.

Donors



[Terms of Use](#) · [Privacy policy](#) · [Cookie policy](#) · [Contact us](#)