



# trase

## Campos lindos

COMMODITY YEAR COUNTRY BIOME STATE  
**Beef 2017 Brazil Cerrado Tocantins**

PASTURE AREA  
**4,840.3 ha**

The largest exporter of beef in Campos Lindos was Minerva, which accounted for 100.0% of the total exports, and the main destination was Chile.

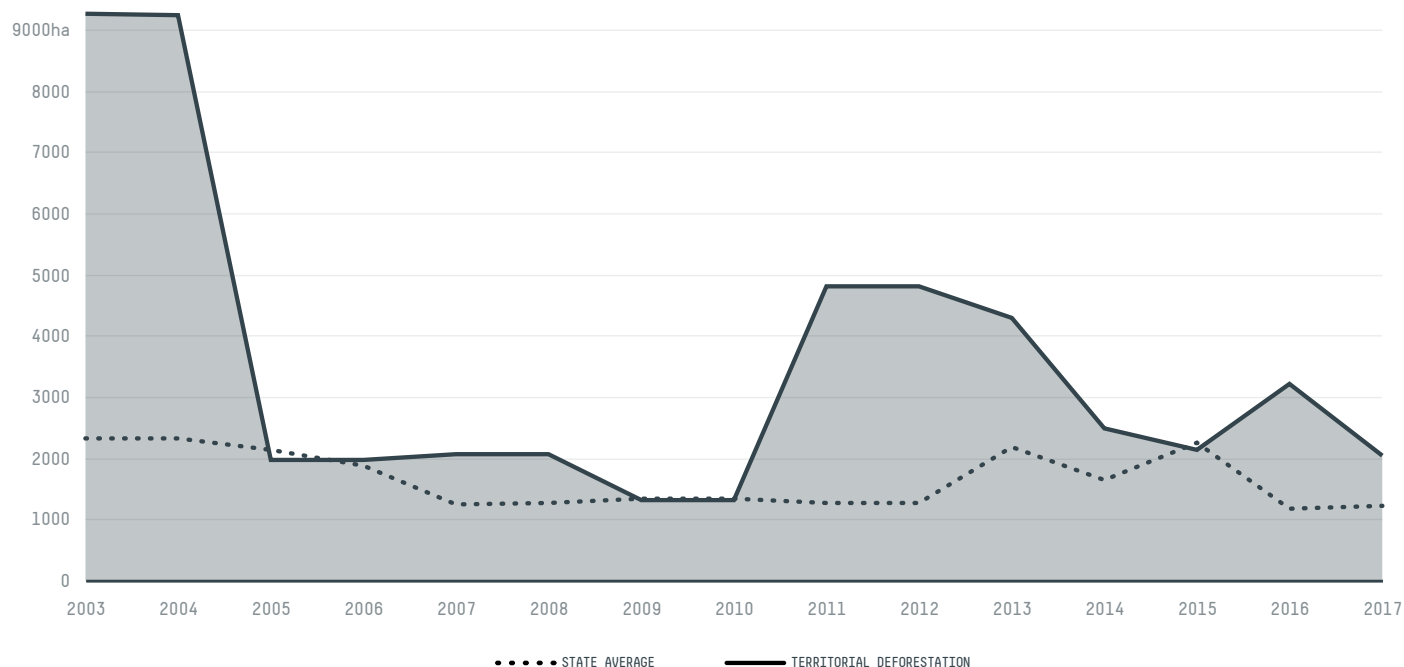
AGRICULTURAL INDICATORS	SCORE	STATE RANKING
Pasture area	4,840.3 ha	134
Cattle stocking rate	0.5 heads/ha	15

ENVIRONMENTAL INDICATORS	SCORE	STATE RANKING
Cattle deforestation per tonne	0.2 ha/t	51
Pasture deforestation	10.2 ha	225
CO2 emissions from cattle deforestation per tonne	30.7 t CO2/t	48
CO2 emissions from pasture deforestation	1,722.8 t CO2	78
Territorial deforestation	2,045 ha	29
Land based CO2 emissions	263,180 t CO2	27
Water scarcity	2 /7	5

SOCIO-ECONOMIC INDICATORS	SCORE	STATE RANKING
GDP per capita	- USD/capita	-
GDP from agriculture	- %	-
Human Development Index	0.544 /1	87
Smallholder dominance	18 %	-
Reported cases of forced labour	-	-
Reported cases of land conflicts	-	-
Population	9,000	33
TERRITORIAL GOVERNANCE	SCORE	STATE RANKING
Legal Reserve deficit	8,445.3 ha	12
Legal Reserve deficit as a % of private land	2.8 %	-
Protected vegetation in private land	124,788 ha	-
Unprotected vegetation in private land	67,167.3 ha	16
Number of environmental embargoes	0	13
ACTOR COMMITMENTS	SCORE	STATE RANKING
Cattle products traded under zero deforestation commitment	100 %	1


## DEFORESTATION TRAJECTORY OF CAMPOS LINDOS



## TOP TRADERS OF BEEF IN CAMPOS LINDOS IN 2017



## TOP IMPORTING COUNTRIES OF BEEF FROM CAMPOS LINDOS IN 2017






**Deforestation alerts in Campos Lindos, Tocantins, Brazil**

There were **0** GLAD alerts reported in the week of the **18th of May 2020**. This was **normal** compared to the same week in previous years.



Trase is a partnership between



In collaboration with



and many other organizations and individuals.

Donors



[Terms of Use](#) · [Privacy policy](#) · [Cookie policy](#) · [Contact us](#)