



trase

Itacaja

COMMODITY YEAR COUNTRY BIOME
Beef 2017 Brazil Cerrado

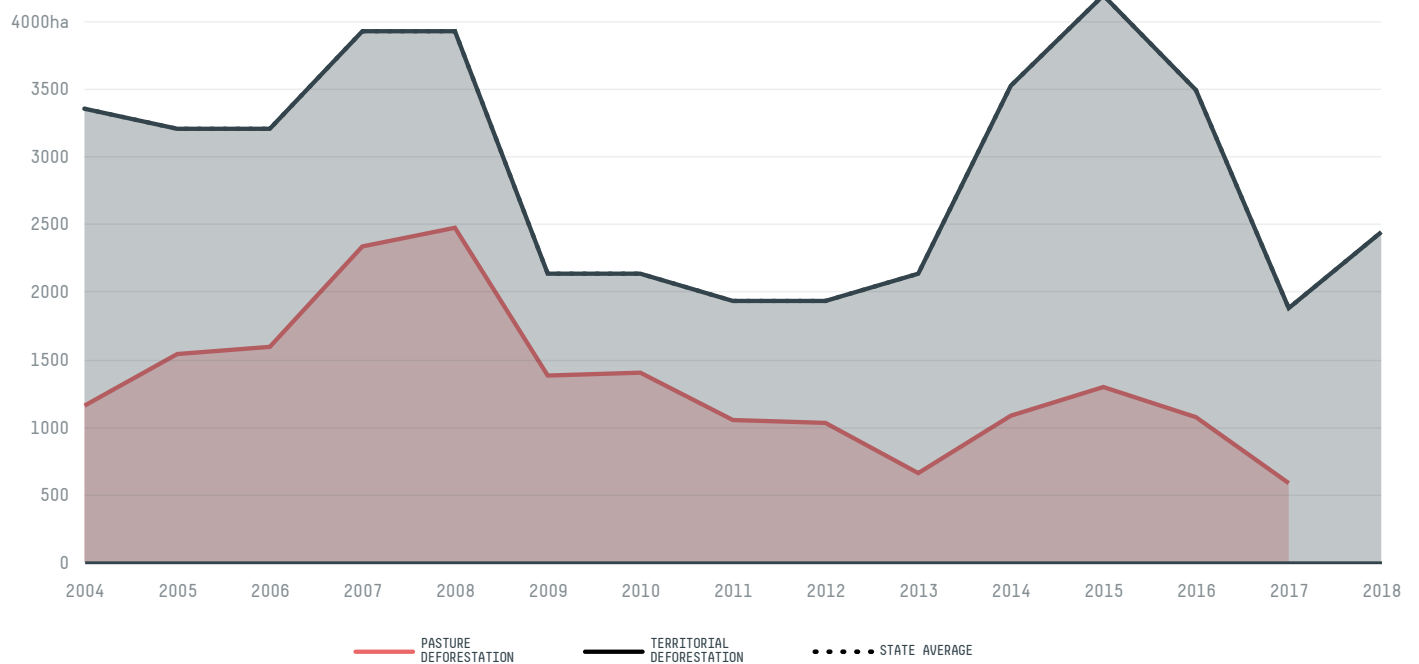
PASTURE AREA
17,781.5 ha

The largest exporter of beef in Itacaja was Marfrig Global Foods, which accounted for 29.8% of the total exports, and the main destination was China (Mainland).

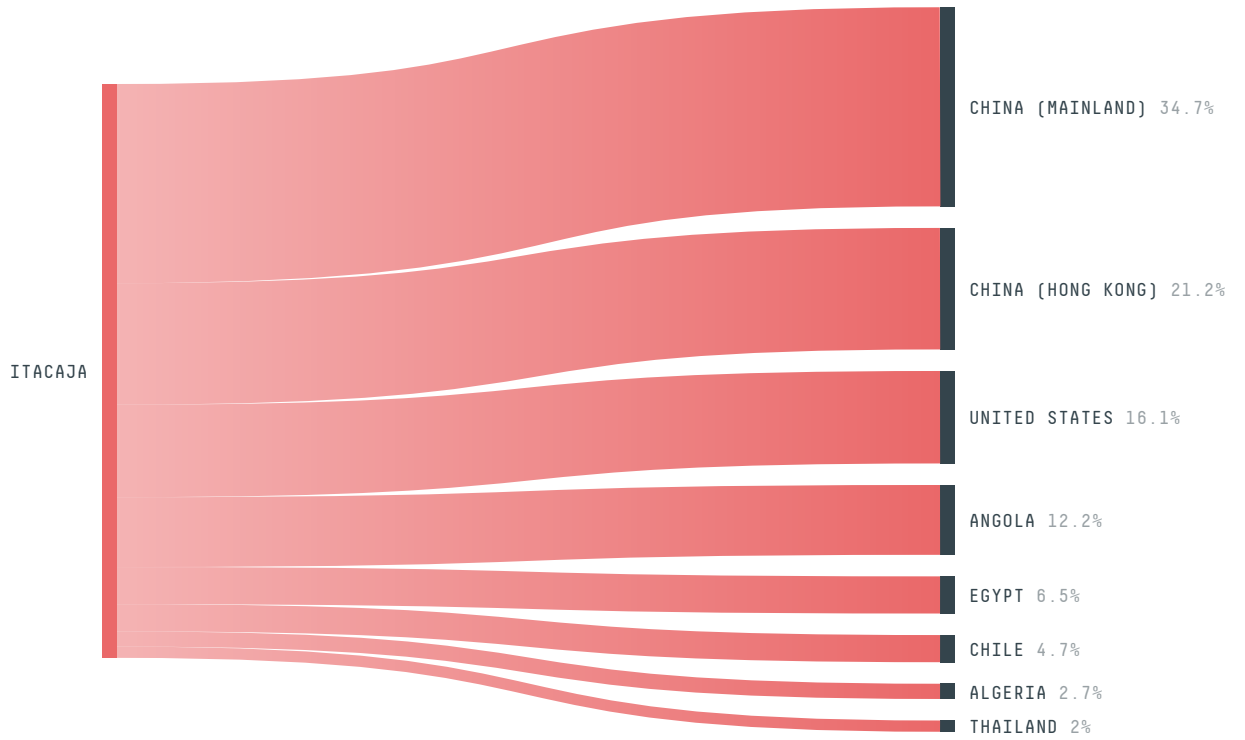
AGRICULTURAL INDICATORS	SCORE
Pasture area	17,781.5 ha
ENVIRONMENTAL INDICATORS	SCORE
Pasture deforestation	579.7 ha
Territorial deforestation	1,880 ha
CO2 emissions from pasture deforestation	86,556.8 t CO2
Land-based CO2 emissions	261,439 t CO2
Water scarcity	2 / 7

SOCIO-ECONOMIC INDICATORS	SCORE
GDP per capita	- USD/capita
GDP from agriculture	- %
Human Development Index	0.612 /1
Smallholder dominance	32 %
Reported cases of forced labour	-
Reported cases of land conflicts	-
Population	7,363
TERRITORIAL GOVERNANCE	SCORE
Legal Reserve deficit	388.2 ha
Legal Reserve deficit as a % of private land	0.3 %
Protected vegetation in private land	44,972.9 ha
Unprotected vegetation in private land	38,411.4 ha
Number of environmental embargoes	3
ACTOR COMMITMENTS	SCORE

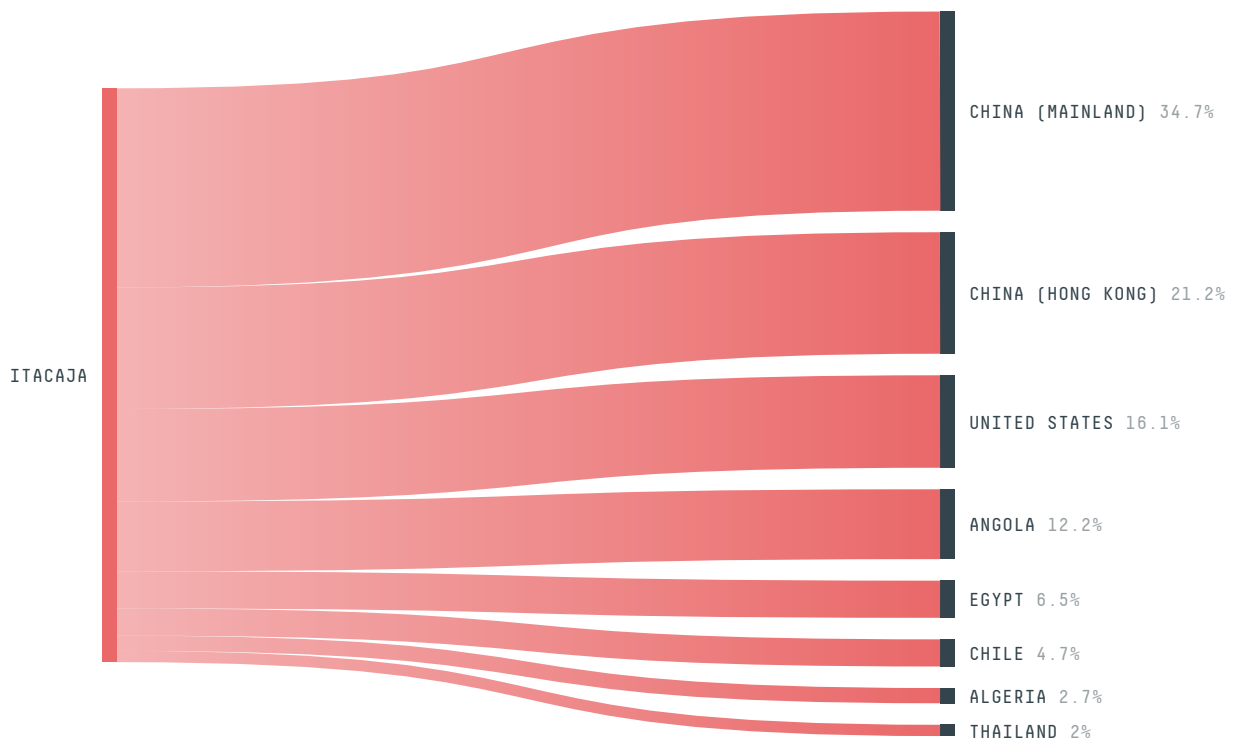
DEFORESTATION TRAJECTORY OF ITACAJA



TOP TRADERS OF BEEF IN ITACAJA IN 2017




TOP IMPORTING COUNTRIES OF BEEF FROM ITACAJA IN 2017





Trase is a partnership between

 Stockholm Environment Institute

 Global Canopy Programme

In collaboration with

 vizzuality

 The European Forest Institute

and many other organizations and individuals.

Donors

 The Global Environment Facility

 WWF

 Europe

 Gordon and Betty Moore Foundation

 The Nature Conservancy

 Department for International Development

 Formas

 Norway's International Climate and Forest Initiative (NICFI)

[Terms of Use](#) · [Privacy policy](#) · [Cookie policy](#) · [Contact us](#)