



trase

Itapiratins

COMMODITY YEAR COUNTRY BIOME STATE
Beef 2017 Brazil Cerrado Tocantins

PASTURE AREA
34,555.2 ha

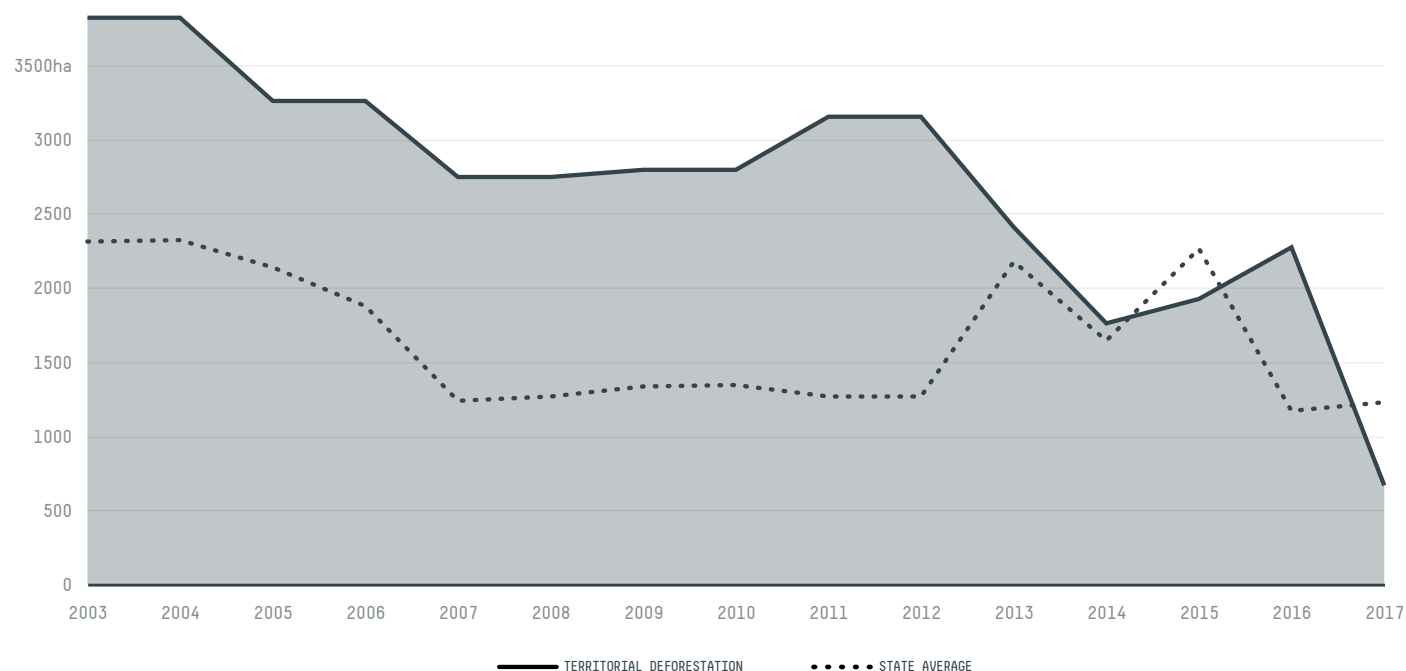
The largest exporter of beef in Itapiratins was Minerva, which accounted for 90.9% of the total exports, and the main destination was China (Hong Kong).

AGRICULTURAL INDICATORS	SCORE	STATE RANKING
Pasture area	34,555.2 ha	68
Cattle stocking rate	0.9 heads/ha	11

ENVIRONMENTAL INDICATORS	SCORE	STATE RANKING
Cattle deforestation per tonne	0.3 ha/t	40
Pasture deforestation	23.4 ha	55
CO2 emissions from cattle deforestation per tonne	37.7 t CO2/t	42
CO2 emissions from pasture deforestation	2,495.7 t CO2	68
Territorial deforestation	665 ha	72
Land based CO2 emissions	68,991 t CO2	78
Water scarcity	2 /7	5

SOCIO-ECONOMIC INDICATORS	SCORE	STATE RANKING
GDP per capita	- USD/capita	-
GDP from agriculture	- %	-
Human Development Index	0.601 /1	66
Smallholder dominance	54 %	-
Reported cases of forced labour	-	-
Reported cases of land conflicts	-	-
Population	3,690	96
TERRITORIAL GOVERNANCE	SCORE	STATE RANKING
Legal Reserve deficit	861.2 ha	86
Legal Reserve deficit as a % of private land	0.9 %	-
Protected vegetation in private land	31,209.6 ha	-
Unprotected vegetation in private land	18,594.7 ha	61
Number of environmental embargoes	2	11
ACTOR COMMITMENTS	SCORE	STATE RANKING
Cattle products traded under zero deforestation commitment	90.9 %	20

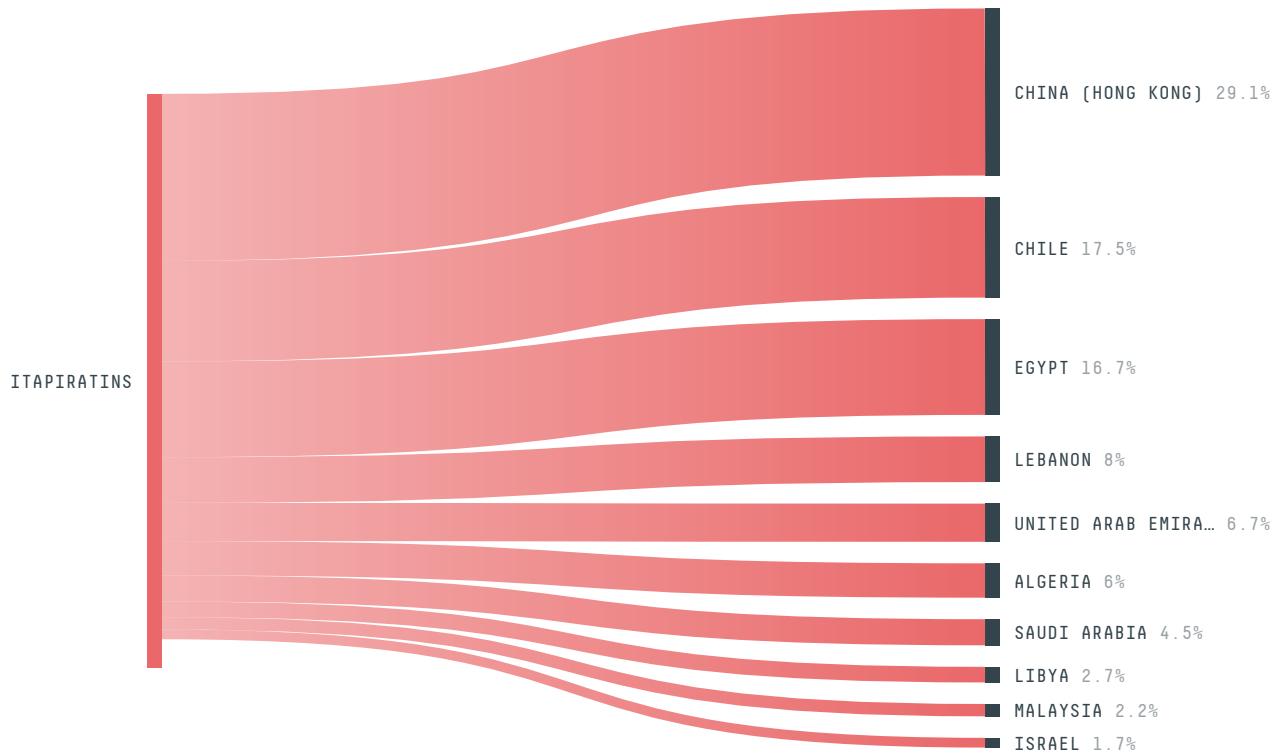
DEFORESTATION TRAJECTORY OF ITAPIRATINS



TOP TRADERS OF BEEF IN ITAPIRATINS IN 2017



TOP IMPORTING COUNTRIES OF BEEF FROM ITAPIRATINS IN 2017






Deforestation alerts in Itapiratins, Tocantins, Brazil

There were **0** GLAD alerts reported in the week of the **18th of May 2020**. This was **low** compared to the same week in previous years.



Trase is a partnership between




In collaboration with



and many other organizations and individuals.

Donors



[Terms of Use](#) · [Privacy policy](#) · [Cookie policy](#) · [Contact us](#)