



trase

Itacaja

COMMODITY YEAR COUNTRY BIOME STATE
Beef 2017 Brazil Cerrado Tocantins

PASTURE AREA
43,852.9 ha

The largest exporter of beef in Itacaja was Marfrig Global Foods, which accounted for 29.8% of the total exports, and the main destination was China (Mainland).

AGRICULTURAL INDICATORS	SCORE	STATE RANKING
Pasture area	43,852.9 ha	62
Cattle stocking rate	1 heads/ha	10

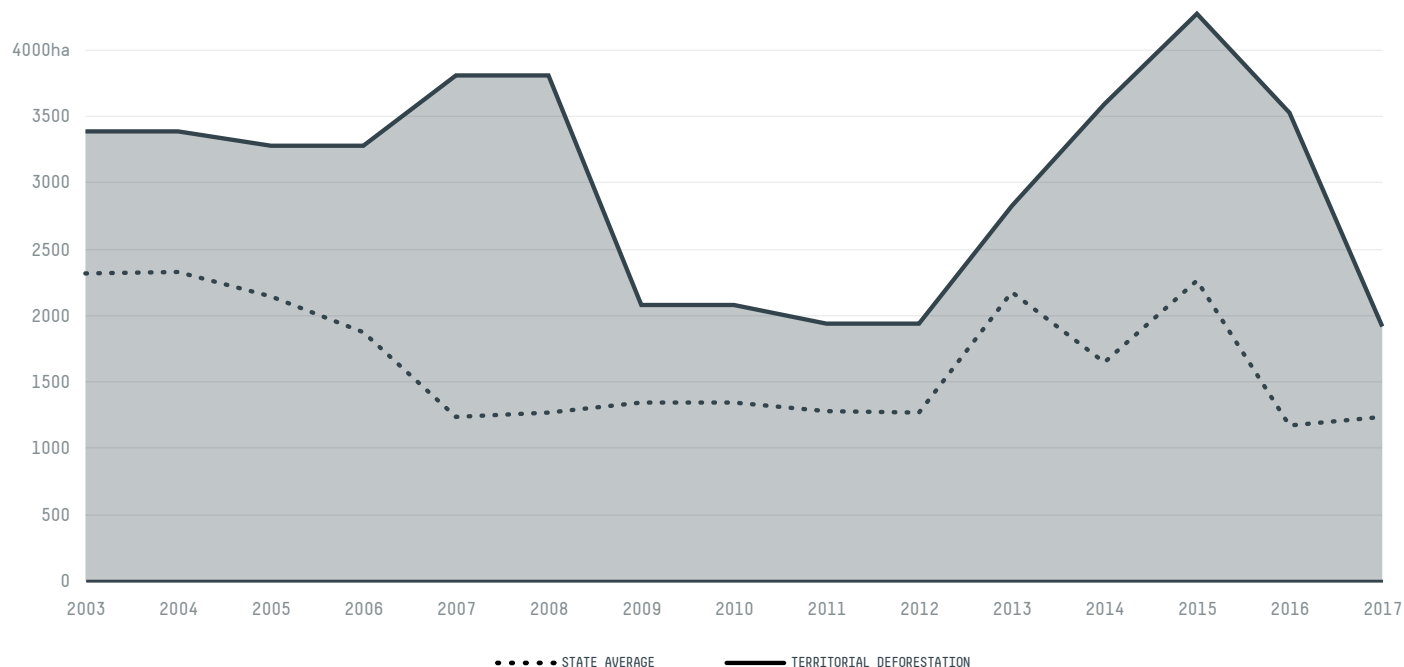
ENVIRONMENTAL INDICATORS	SCORE	STATE RANKING
Cattle deforestation per tonne	0.2 ha/t	45
Pasture deforestation	37.8 ha	50
CO2 emissions from cattle deforestation per tonne	34.5 t CO2/t	46
CO2 emissions from pasture deforestation	5,279 t CO2	45
Territorial deforestation	1,913 ha	31
Land based CO2 emissions	214,695 t CO2	32
Water scarcity	2 /7	5

SOCIO-ECONOMIC INDICATORS	SCORE	STATE RANKING
GDP per capita	- USD/capita	-
GDP from agriculture	- %	-
Human Development Index	0.612 /1	59
Smallholder dominance	32 %	-
Reported cases of forced labour	-	-
Reported cases of land conflicts	-	-
Population	7,363	43

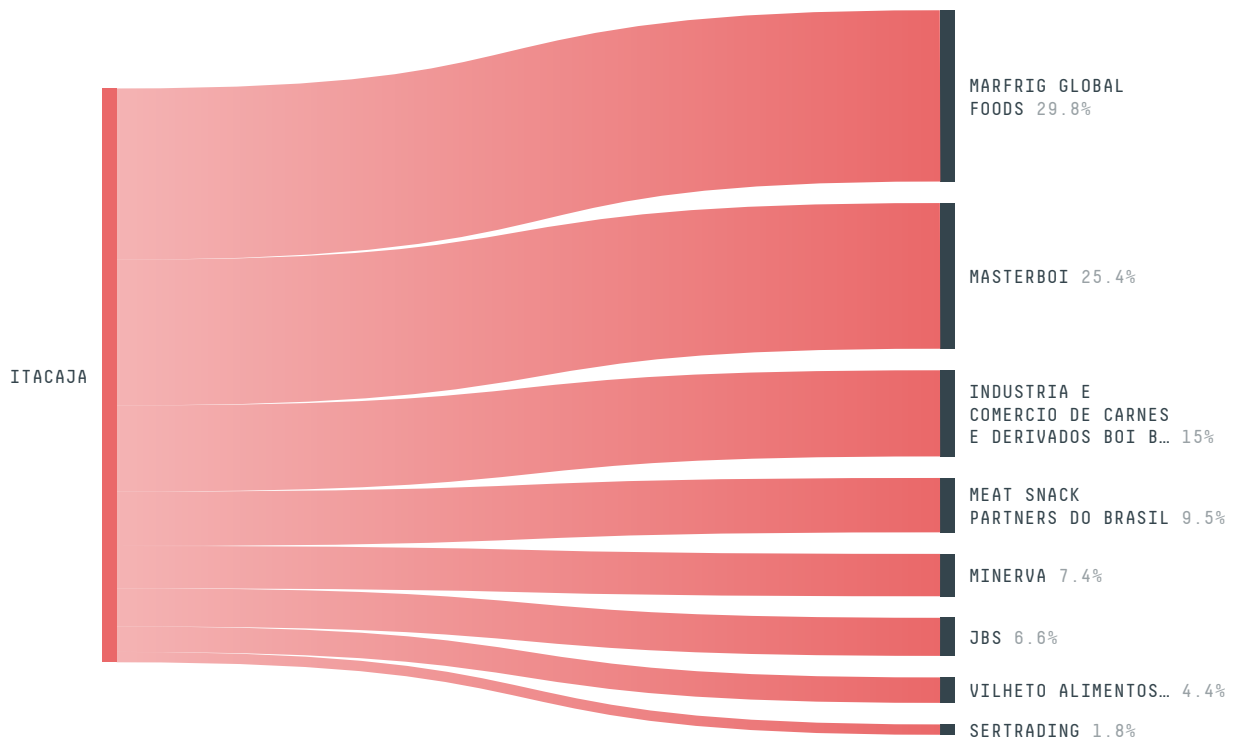
TERRITORIAL GOVERNANCE	SCORE	STATE RANKING
Legal Reserve deficit	388.2 ha	102
Legal Reserve deficit as a % of private land	0.3 %	-
Protected vegetation in private land	44,972.9 ha	-
Unprotected vegetation in private land	38,411.4 ha	35
Number of environmental embargoes	3	10

ACTOR COMMITMENTS	SCORE	STATE RANKING
Cattle products traded under zero deforestation commitment	7.4 %	59

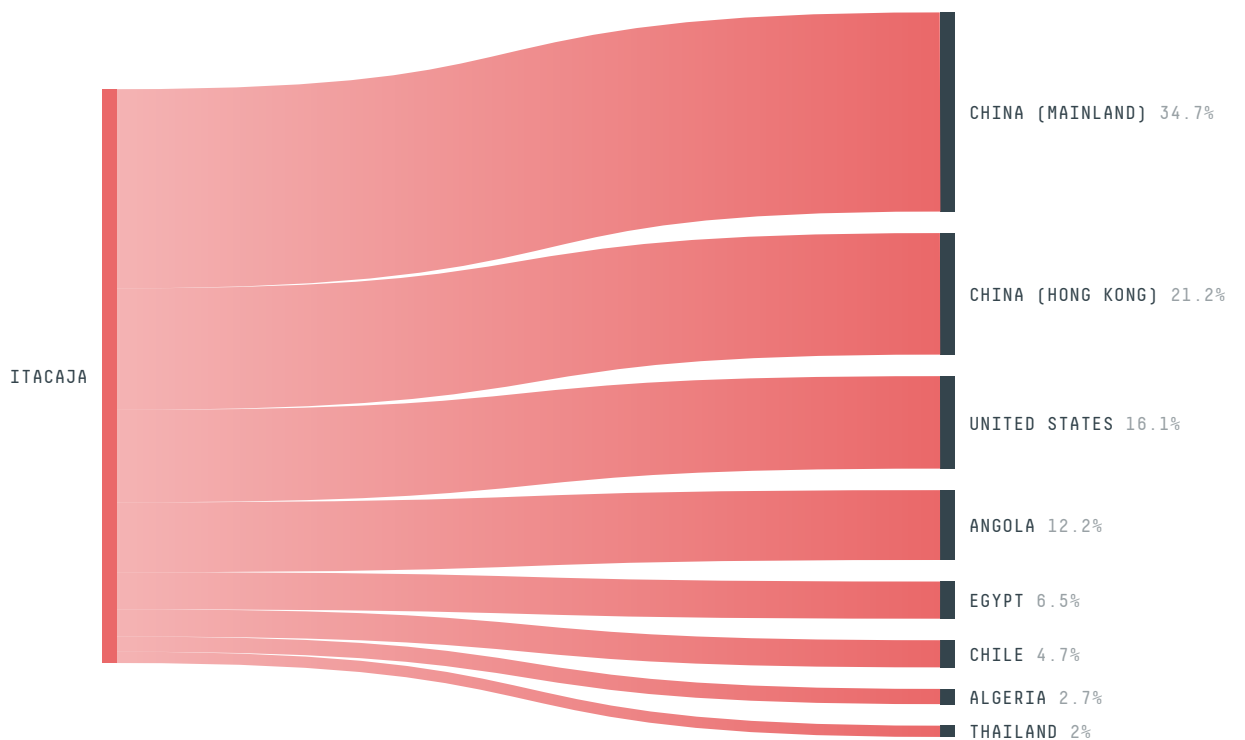
DEFORESTATION TRAJECTORY OF ITACAJA



TOP TRADERS OF BEEF IN ITACAJA IN 2017



TOP IMPORTING COUNTRIES OF BEEF FROM ITACAJA IN 2017





Deforestation alerts in Itacajá, Tocantins, Brazil

There were **10** GLAD alerts reported in the week of the **11th of May 2020**. This was **normal** compared to the same week in previous years.



Trase is a partnership between




In collaboration with



and many other organizations and individuals.

Donors



[Terms of Use](#) · [Privacy policy](#) · [Cookie policy](#) · [Contact us](#)