



# trase

## Goiatins

COMMODITY YEAR COUNTRY BIOME STATE  
**Beef 2017 Brazil Cerrado Tocantins**

PASTURE AREA  
**30,676.9 ha**

The largest exporter of beef in Goiatins was Minerva, which accounted for 94.4% of the total exports, and the main destination was Chile.

AGRICULTURAL INDICATORS	SCORE	STATE RANKING
Pasture area	30,676.9 ha	75
Cattle stocking rate	0.6 heads/ha	14

ENVIRONMENTAL INDICATORS	SCORE	STATE RANKING
Cattle deforestation per tonne	0.4 ha/t	18
Pasture deforestation	69.9 ha	53
CO2 emissions from cattle deforestation per tonne	63.7 t CO2/t	20
CO2 emissions from pasture deforestation	10,447.2 t CO2	25
Territorial deforestation	6,161 ha	1
Land based CO2 emissions	770,662 t CO2	2
Water scarcity	2 /7	5

SOCIO-ECONOMIC INDICATORS	SCORE	STATE RANKING
GDP per capita	- USD/capita	-
GDP from agriculture	- %	-
Human Development Index	0.576 /1	80
Smallholder dominance	32 %	-
Reported cases of forced labour	-	-
Reported cases of land conflicts	-	-
Population	12,644	16

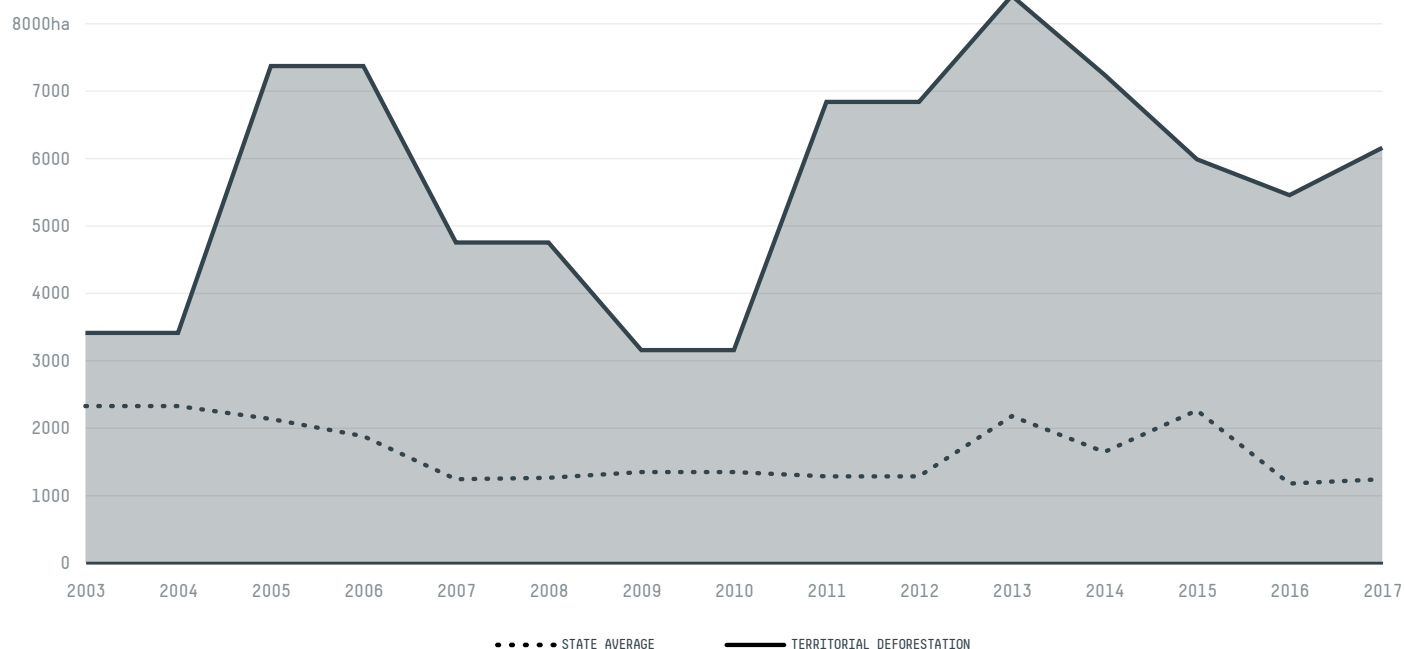
  

TERRITORIAL GOVERNANCE	SCORE	STATE RANKING
Legal Reserve deficit	2,536.3 ha	48
Legal Reserve deficit as a % of private land	0.8 %	-
Protected vegetation in private land	138,487.9 ha	-
Unprotected vegetation in private land	68,347.6 ha	15
Number of environmental embargoes	0	13

ACTOR COMMITMENTS	SCORE	STATE RANKING
Cattle products traded under zero deforestation commitment	94.4 %	11

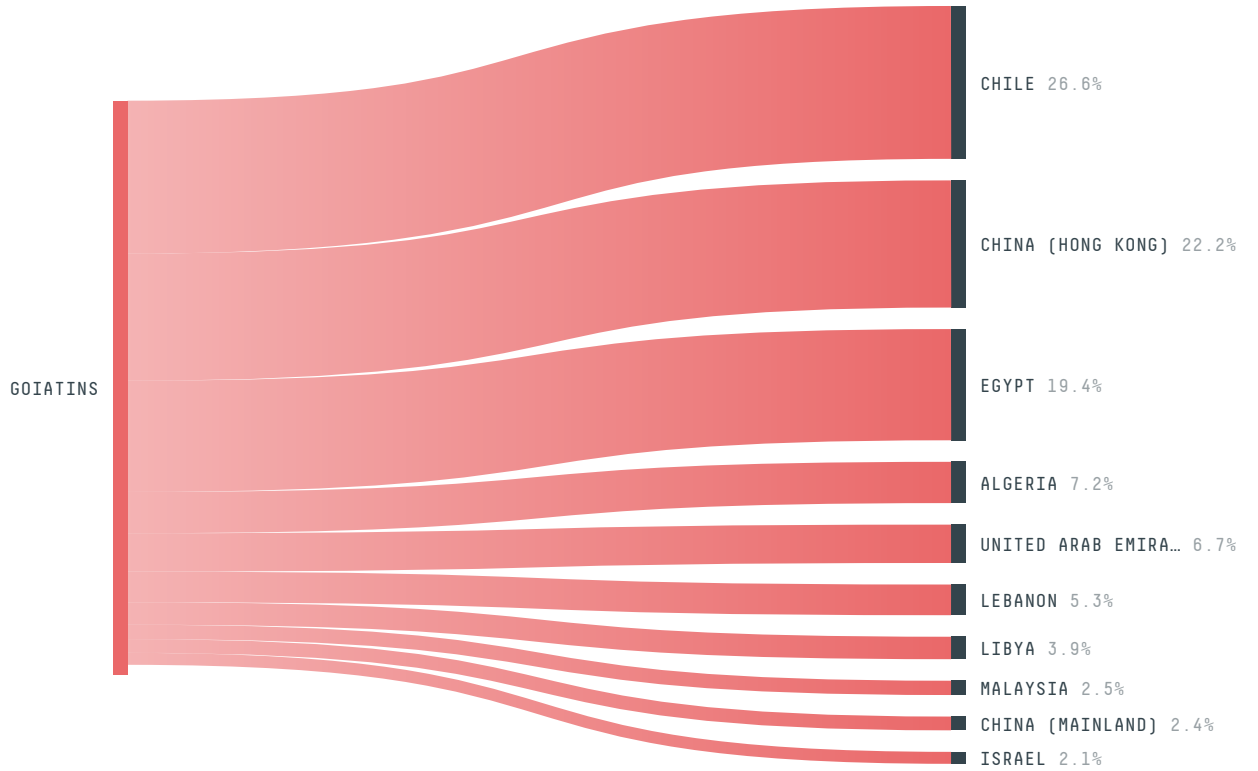
## DEFORESTATION TRAJECTORY OF GOIATINS



## TOP TRADERS OF BEEF IN GOIATINS IN 2017



## TOP IMPORTING COUNTRIES OF BEEF FROM GOIATINS IN 2017





**Deforestation alerts in Goiatins, Tocantins, Brazil**

There were **0** GLAD alerts reported in the week of the **18th of May 2020**. This was **normal** compared to the same week in previous years.



Trase is a partnership between




In collaboration with



and many other organizations and individuals.

Donors



[Terms of Use](#) · [Privacy policy](#) · [Cookie policy](#) · [Contact us](#)