



trase

Barra do ouro

COMMODITY YEAR COUNTRY BIOME STATE
Beef 2017 Brazil Cerrado Tocantins

PASTURE AREA
20,471 ha

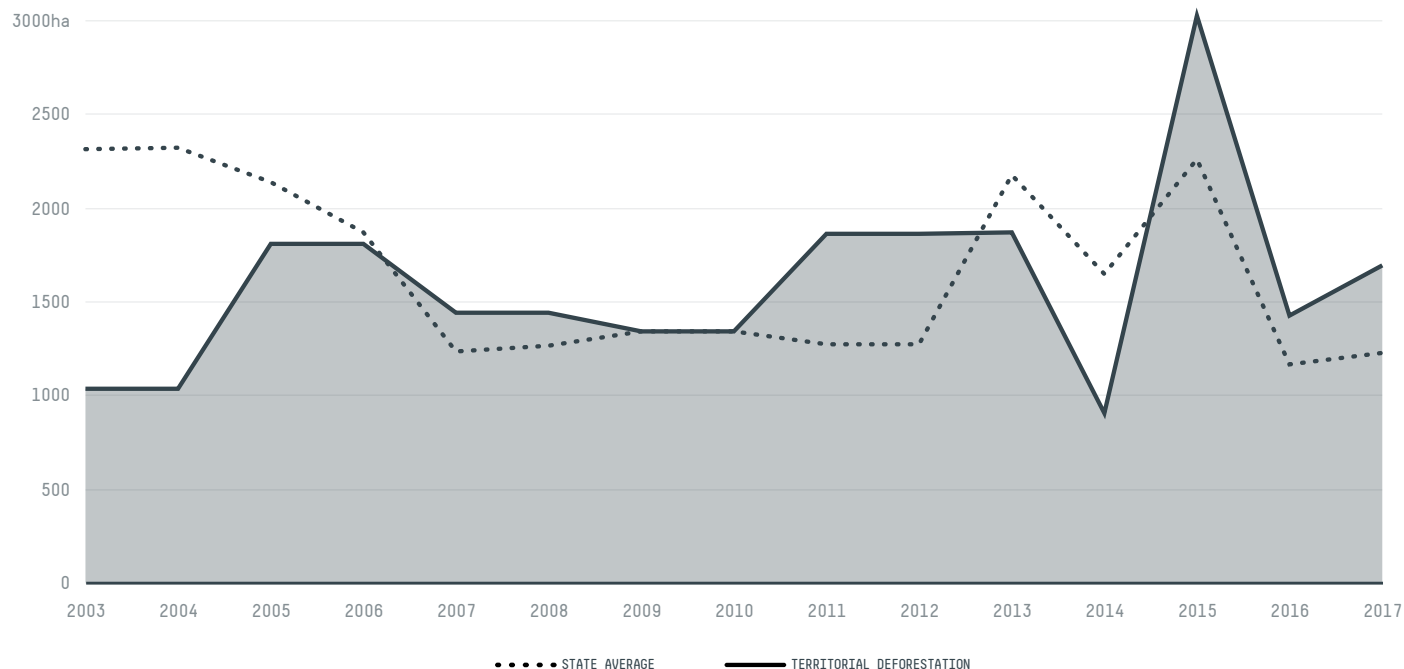
The largest exporter of beef in Barra Do Ouro was Minerva, which accounted for 98.6% of the total exports, and the main destination was Chile.

AGRICULTURAL INDICATORS	SCORE	STATE RANKING
Pasture area	20,471 ha	96
Cattle stocking rate	0.4 heads/ha	16

ENVIRONMENTAL INDICATORS	SCORE	STATE RANKING
Cattle deforestation per tonne	0.3 ha/t	32
Pasture deforestation	53.4 ha	86
CO2 emissions from cattle deforestation per tonne	43.6 t CO2/t	35
CO2 emissions from pasture deforestation	6,756.7 t CO2	38
Territorial deforestation	1,692 ha	40
Land based CO2 emissions	182,504 t CO2	45
Water scarcity	2 /7	5

SOCIO-ECONOMIC INDICATORS	SCORE	STATE RANKING
GDP per capita	- USD/capita	-
GDP from agriculture	- %	-
Human Development Index	0.603 /1	65
Smallholder dominance	31 %	-
Reported cases of forced labour	-	-
Reported cases of land conflicts	6	2
Population	4,371	81
TERRITORIAL GOVERNANCE	SCORE	STATE RANKING
Legal Reserve deficit	275.1 ha	111
Legal Reserve deficit as a % of private land	0.5 %	-
Protected vegetation in private land	24,472.3 ha	-
Unprotected vegetation in private land	4,911.7 ha	93
Number of environmental embargoes	9	4
ACTOR COMMITMENTS	SCORE	STATE RANKING
Cattle products traded under zero deforestation commitment	98.6 %	3

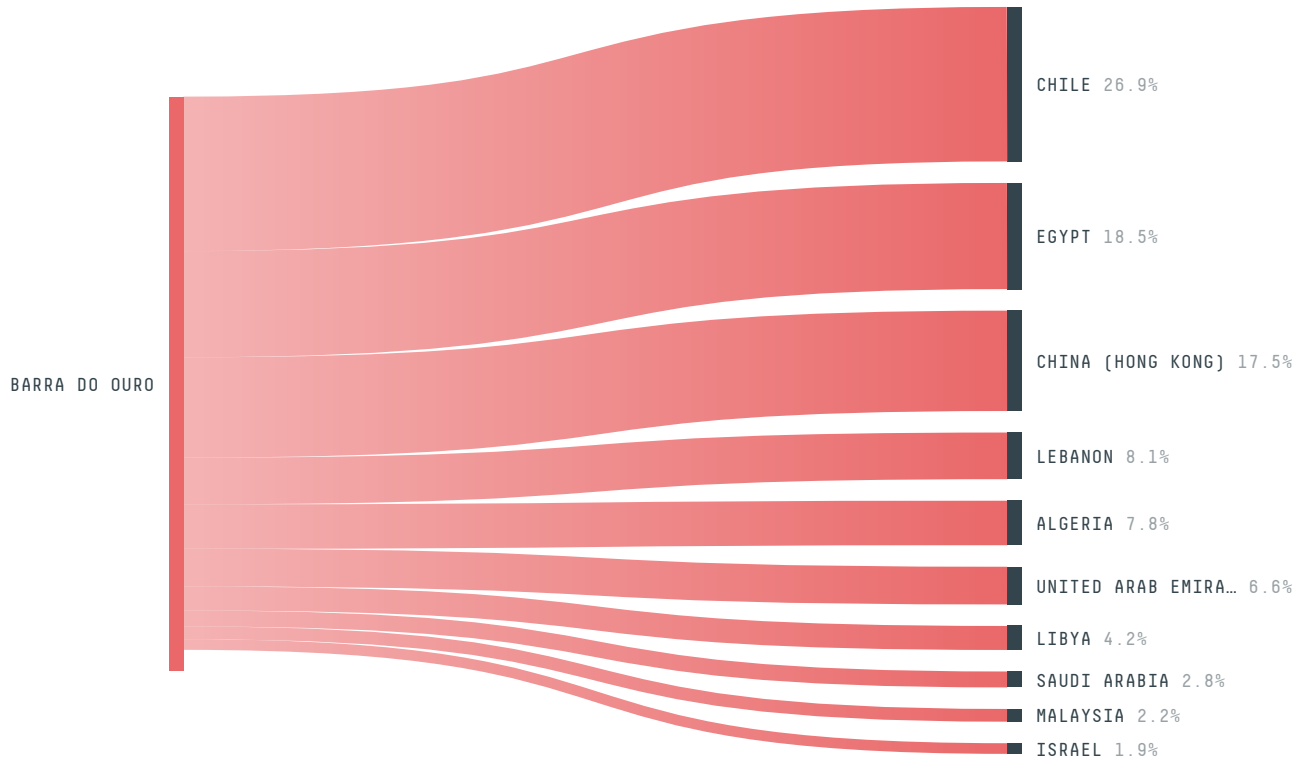
DEFORESTATION TRAJECTORY OF BARRA DO OURO



TOP TRADERS OF BEEF IN BARRA DO OURO IN 2017



TOP IMPORTING COUNTRIES OF BEEF FROM BARRA DO OURO IN 2017





Deforestation alerts in Barra do Ouro, Tocantins, Brazil

There were **19** GLAD alerts reported in the week of the **11th of May 2020**. This was **normal** compared to the same week in previous years.



Trase is a partnership between

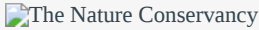


In collaboration with



and many other organizations and individuals.

Donors



[Terms of Use](#) · [Privacy policy](#) · [Cookie policy](#) · [Contact us](#)