



trase

Lagoa da confusao

COMMODITY YEAR COUNTRY BIOME
Beef 2017 Brazil Cerrado

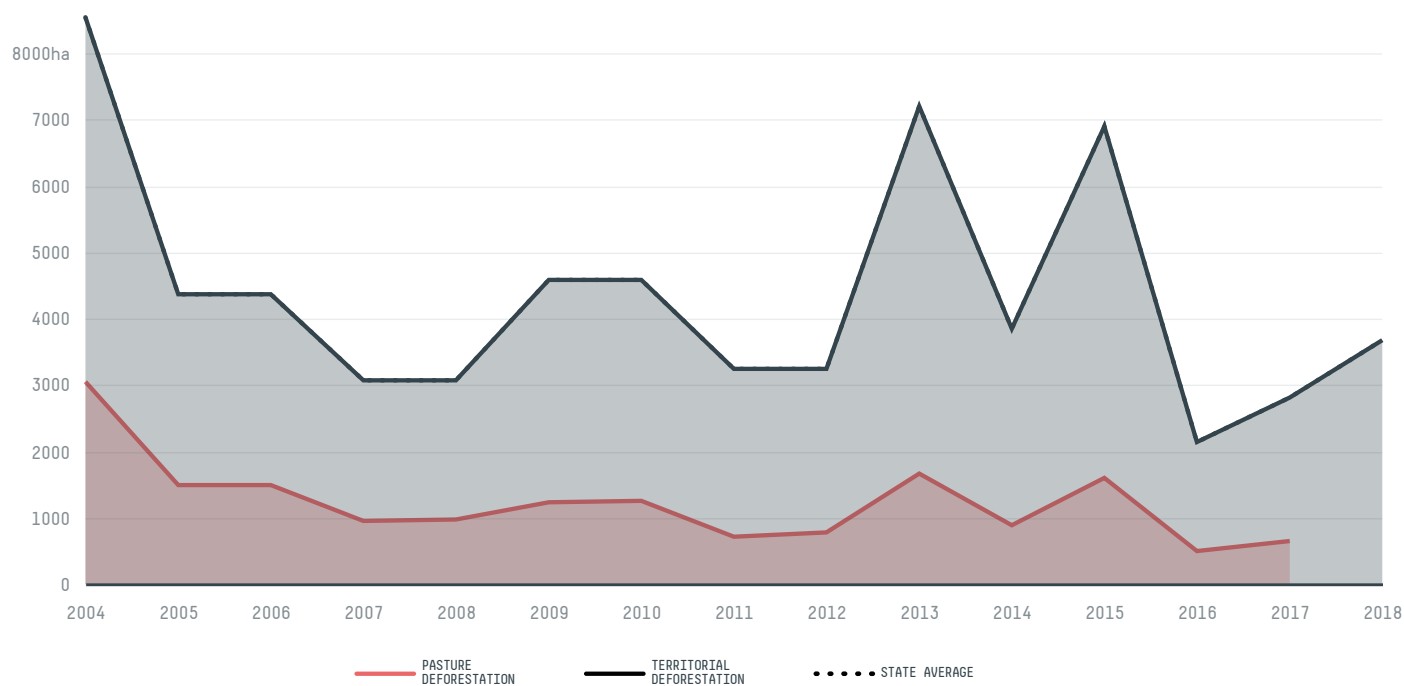
PASTURE AREA
49,479.7 ha

The largest exporter of beef in Lagoa Da Confusao was Cooperativa Dos Produtores De Carne E Derivados De Gurupi, which accounted for 78.5% of the total exports, and the main destination was Russian Federation.

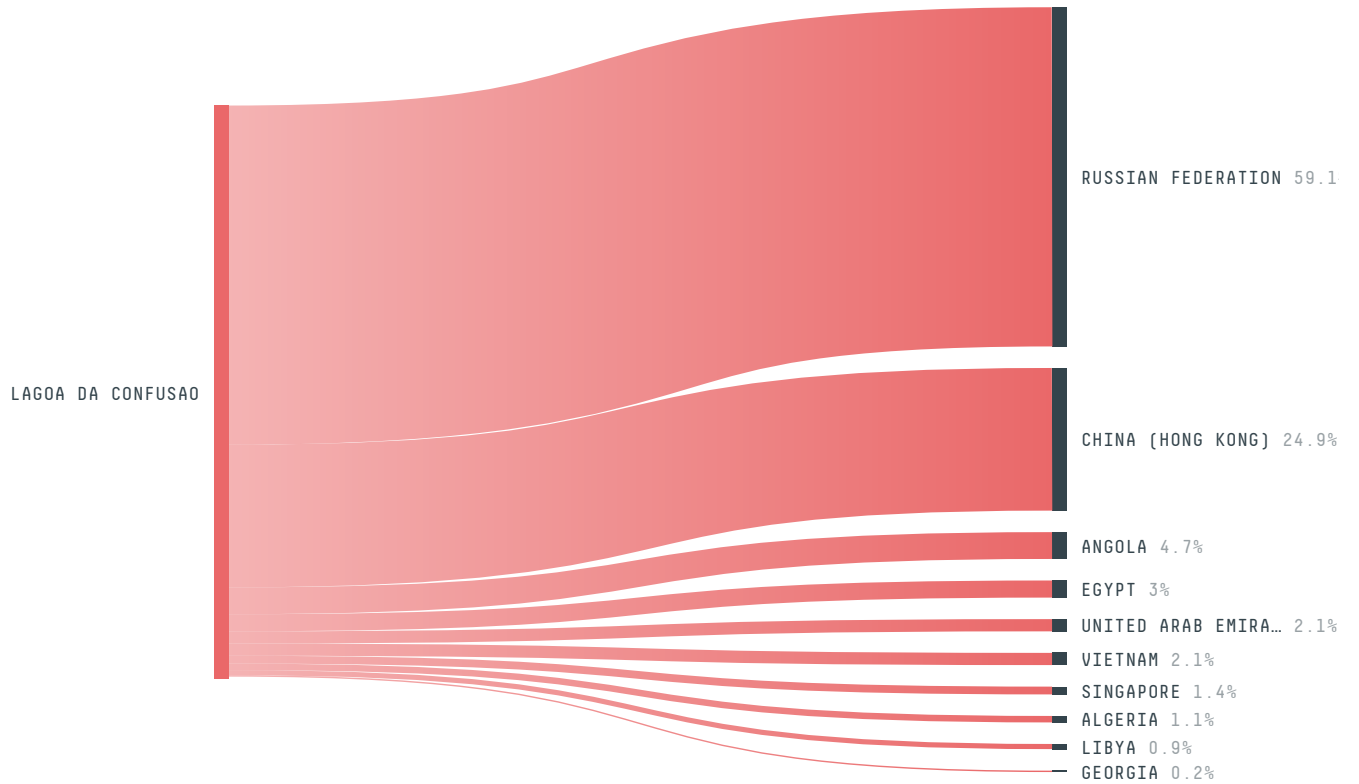
AGRICULTURAL INDICATORS	SCORE
Pasture area	49,479.7 ha
ENVIRONMENTAL INDICATORS	SCORE
Pasture deforestation	653.9 ha
Territorial deforestation	2,816 ha
CO2 emissions from pasture deforestation	117,364.5 t CO2
Land-based CO2 emissions	499,884.2 t CO2
Water scarcity	2 / 7

SOCIO-ECONOMIC INDICATORS	SCORE
GDP per capita	- USD/capita
GDP from agriculture	- %
Human Development Index	0.627 /1
Smallholder dominance	25 %
Reported cases of forced labour	-
Reported cases of land conflicts	-
Population	11,525
TERRITORIAL GOVERNANCE	SCORE
Legal Reserve deficit	3,294.1 ha
Legal Reserve deficit as a % of private land	1.3 %
Protected vegetation in private land	97,787 ha
Unprotected vegetation in private land	51,373 ha
Number of environmental embargoes	2
ACTOR COMMITMENTS	SCORE

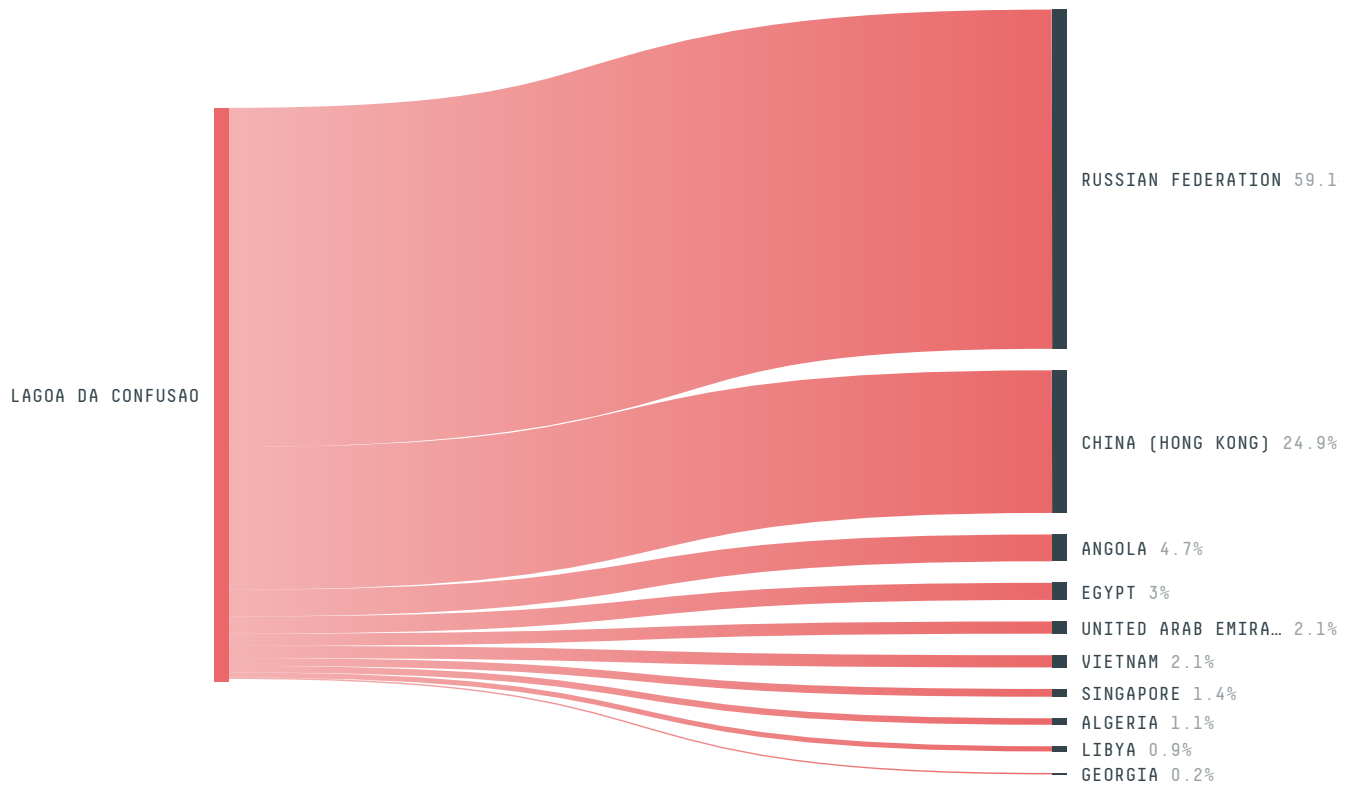
DEFORESTATION TRAJECTORY OF LAGOA DA CONFUSAO



TOP TRADERS OF BEEF IN LAGOA DA CONFUSAO IN 2017




TOP IMPORTING COUNTRIES OF BEEF FROM LAGOA DA CONFUSAO IN 2017




Trase is a partnership between

 Stockholm Environment Institute

 Global Canopy Programme

In collaboration with

 vizzuality

 The European Forest Institute

and many other organizations and individuals.

Donors

 The Global Environment Facility

 WWF


 Europe

 Gordon and Betty Moore Foundation

 The Nature Conservancy

 Department for International Development

 Formas

 Norway's International Climate and Forest Initiative (NICFI)

[Terms of Use](#) · [Privacy policy](#) · [Cookie policy](#) · [Contact us](#)