



trase

Aparecida do rio negro

COMMODITY YEAR COUNTRY BIOME
Beef 2017 Brazil Cerrado

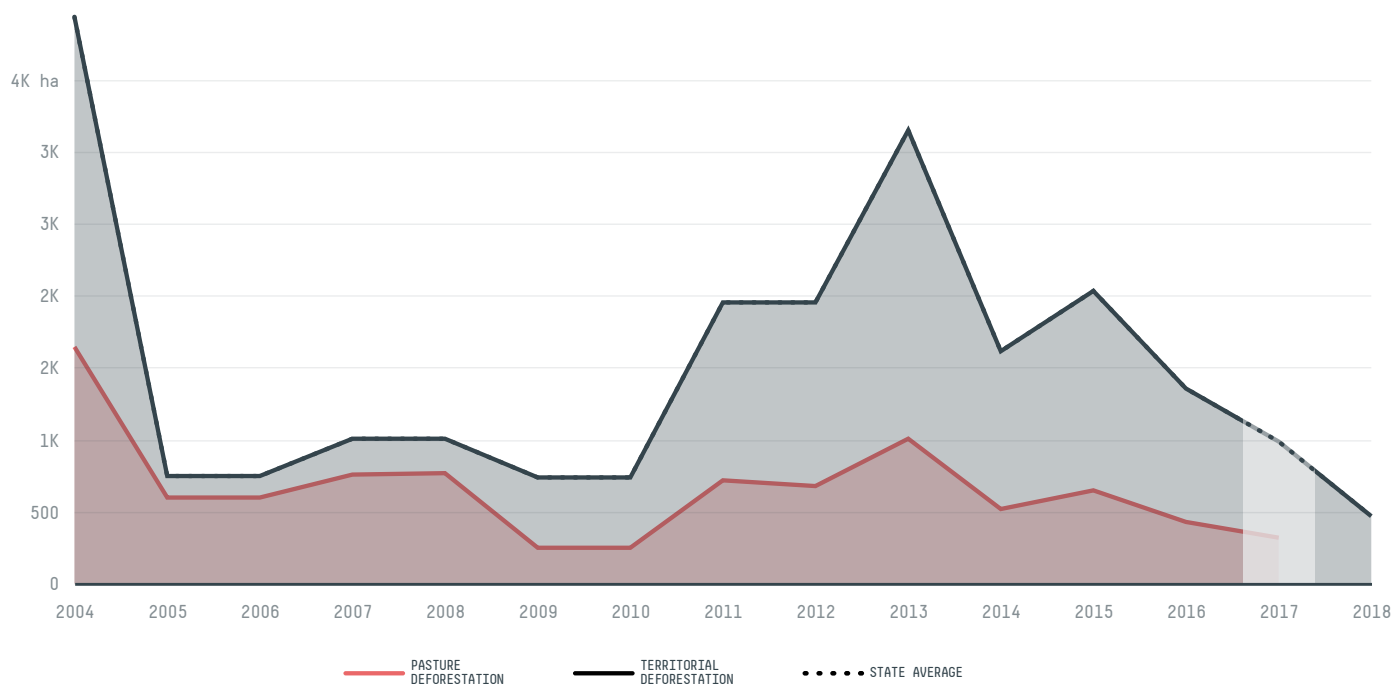
PASTURE AREA
11,304.5 ha

The largest exporter of beef in Aparecida Do Rio Negro was Industria E Comercio De Carnes E Derivados Boi Brasil, which accounted for 40.0% of the total exports, and the main destination was China (Hong Kong).


AGRICULTURAL INDICATORS	SCORE
Pasture area	11,304.5 ha
ENVIRONMENTAL INDICATORS	SCORE
Pasture deforestation	315 ha
Cattle deforestation per tonne	0.5 ha/t
Territorial deforestation	988 ha
Land-based CO2 emissions	160,779.2 t CO2
Water scarcity	2 /7
CO2 emissions from pasture deforestation	50,739.8 t CO2

SOCIO-ECONOMIC INDICATORS	SCORE
GDP per capita	- USD/capita
GDP from agriculture	- %
Human Development Index	0.651 /1
Smallholder dominance	28 %
Reported cases of forced labour	-
Reported cases of land conflicts	-
Population	4,504
TERRITORIAL GOVERNANCE	SCORE
Legal Reserve deficit	1,240.8 ha
Legal Reserve deficit as a % of private land	1.4 %
Protected vegetation in private land	28,241.9 ha
Unprotected vegetation in private land	21,239.7 ha
Number of environmental embargoes	0
ACTOR COMMITMENTS	SCORE


DEFORESTATION TRAJECTORY OF APARECIDA DO RIO NEGRO



TOP TRADERS OF BEEF IN APARECIDA DO RIO NEGRO IN 2017




TOP IMPORTING COUNTRIES OF BEEF FROM APARECIDA DO RIO NEGRO IN 2017




Trase is a partnership between

 Stockholm Environment Institute

 Global Canopy Programme

In collaboration with

 vizzuality

 The European Forest Institute

and many other organizations and individuals.

Donors

 The Global Environment Facility

 WWF

 Europe

 Gordon and Betty Moore Foundation

 The Nature Conservancy

 Department for International Development

 Formas

 Norway's International Climate and Forest Initiative (NICFI)

[Terms of Use](#) · [Privacy policy](#) · [Cookie policy](#) · [Contact us](#)