



trase

Formoso do araguaia

COMMODITY YEAR COUNTRY BIOME
Beef 2017 Brazil Cerrado

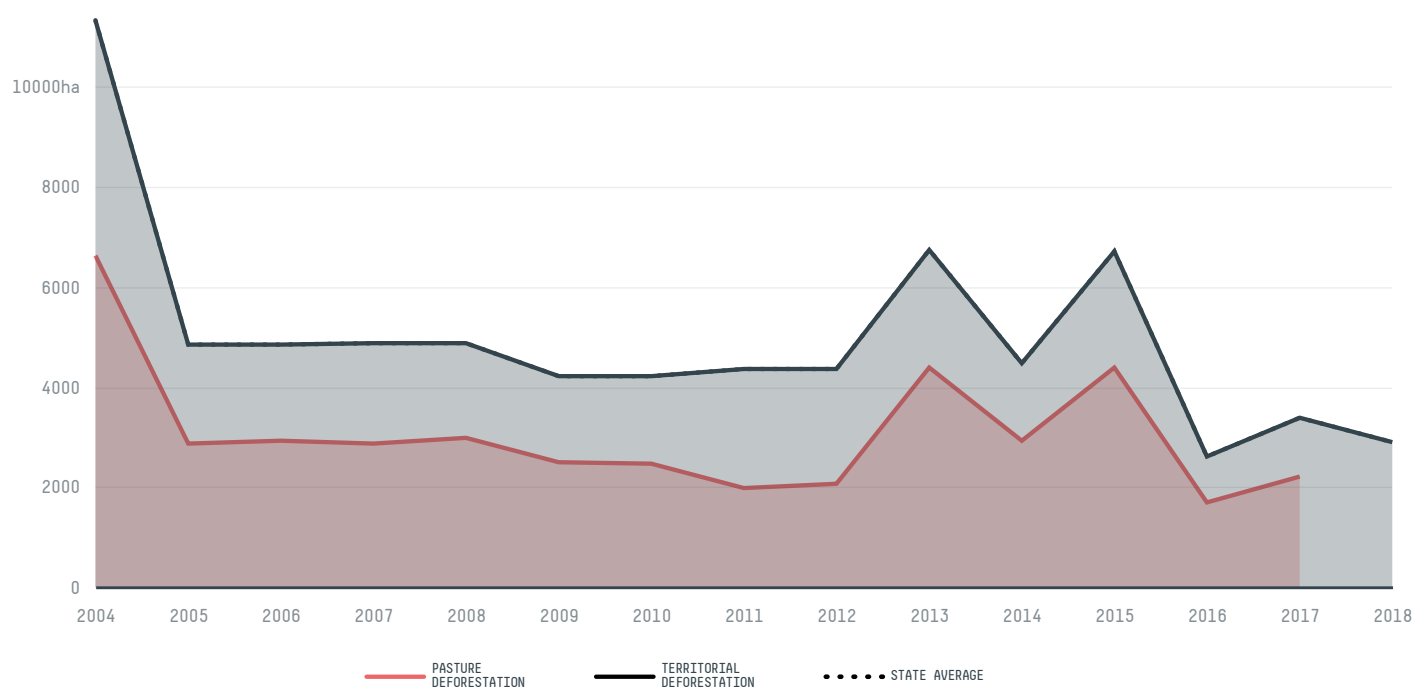
PASTURE AREA
147,714.9 ha

The largest exporter of beef in Formoso Do Araguaia was Cooperativa Dos Produtores De Carne E Derivados De Gurupi, which accounted for 76.8% of the total exports, and the main destination was Russian Federation.

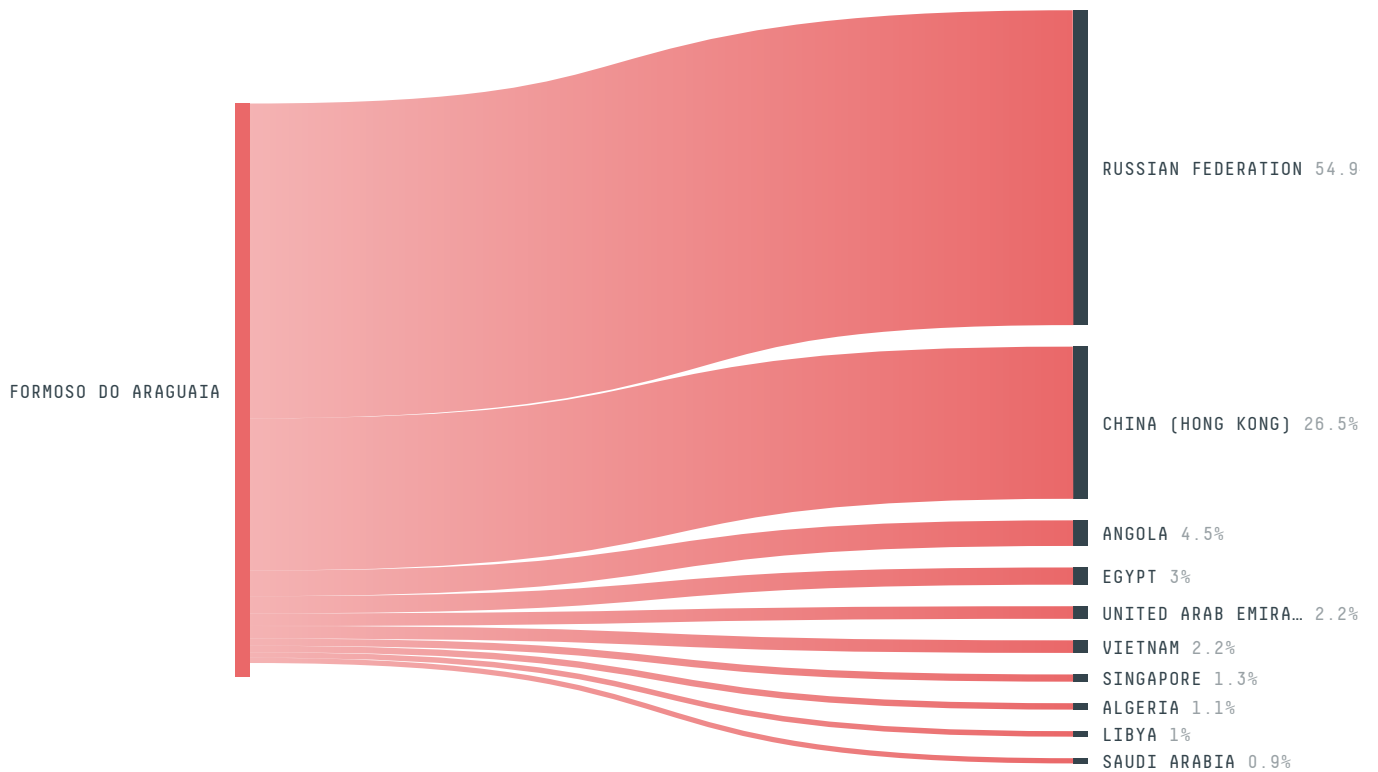
AGRICULTURAL INDICATORS	SCORE
Pasture area	147,714.9 ha
ENVIRONMENTAL INDICATORS	SCORE
Pasture deforestation	2,206.1 ha
Territorial deforestation	3,376 ha
CO2 emissions from pasture deforestation	354,536.2 t CO2
Land-based CO2 emissions	529,463.2 t CO2
Water scarcity	2 / 7

SOCIO-ECONOMIC INDICATORS	SCORE
GDP per capita	- USD/capita
GDP from agriculture	- %
Human Development Index	0.67 /1
Smallholder dominance	29 %
Reported cases of forced labour	-
Reported cases of land conflicts	-
Population	18,804
TERRITORIAL GOVERNANCE	SCORE
Legal Reserve deficit	6,958.6 ha
Legal Reserve deficit as a % of private land	1.8 %
Protected vegetation in private land	133,493.3 ha
Unprotected vegetation in private land	59,889.7 ha
Number of environmental embargoes	6
ACTOR COMMITMENTS	SCORE

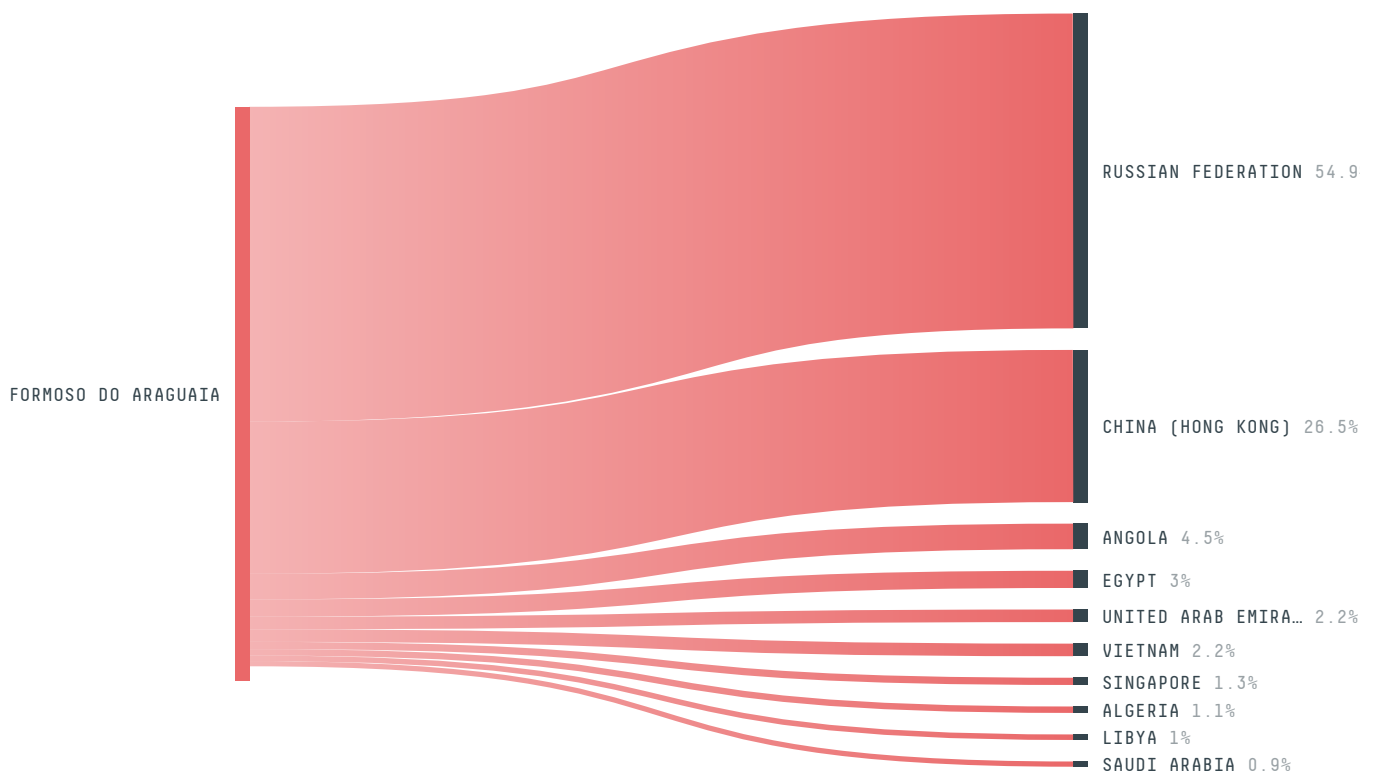
DEFORESTATION TRAJECTORY OF FORMOSO DO ARAGUAIA



TOP TRADERS OF BEEF IN FORMOSO DO ARAGUAIA IN 2017




TOP IMPORTING COUNTRIES OF BEEF FROM FORMOSO DO ARAGUAIA IN 2017




Trase is a partnership between

 Stockholm Environment Institute

 Global Canopy Programme

In collaboration with

 vizzuality

 The European Forest Institute

and many other organizations and individuals.

Donors

 The Global Environment Facility

 WWF

 Europe

 Gordon and Betty Moore Foundation

 The Nature Conservancy

 Department for International Development

 Formas

 Norway's International Climate and Forest Initiative (NICFI)

[Terms of Use](#) · [Privacy policy](#) · [Cookie policy](#) · [Contact us](#)