



trase

Piraque

COMMODITY YEAR COUNTRY BIOME
Beef 2017 Brazil Amazonia

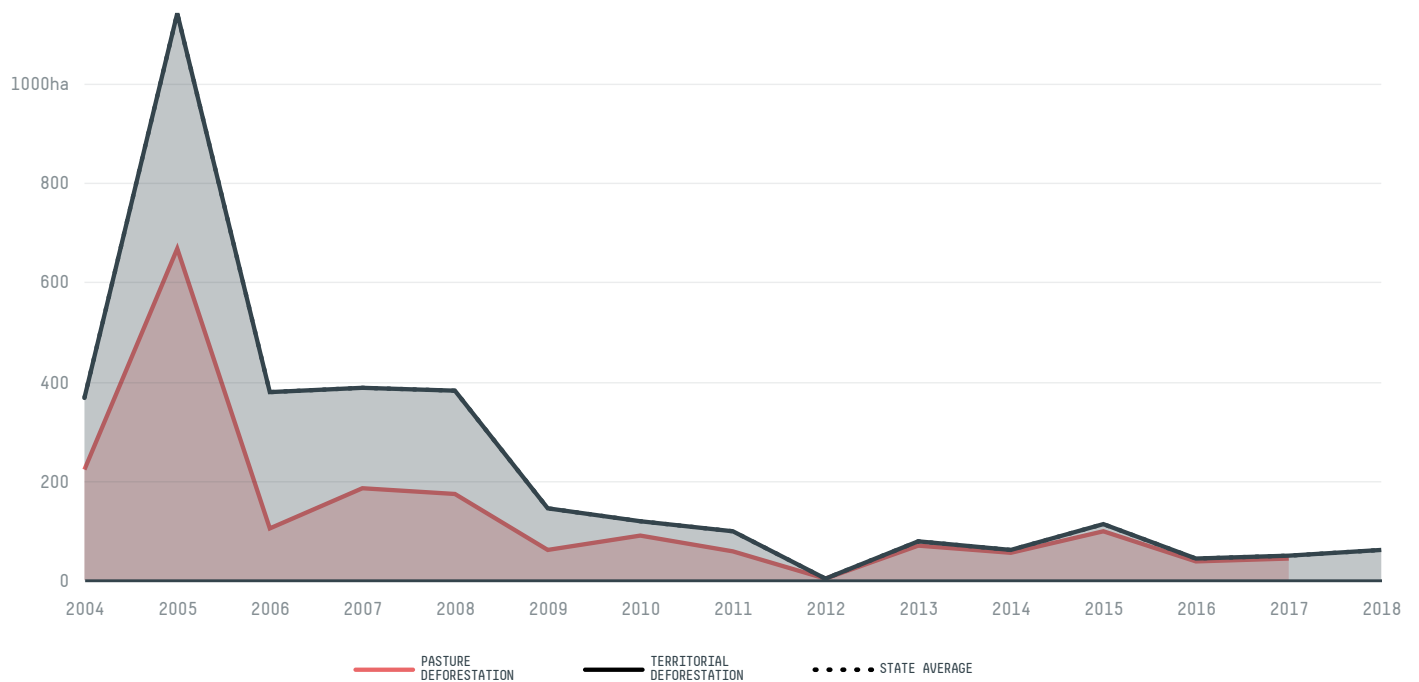
PASTURE AREA
67,884.6 ha

The largest exporter of beef in Piraque was Minerva, which accounted for 70.8% of the total exports, and the main destination was China (Hong Kong).

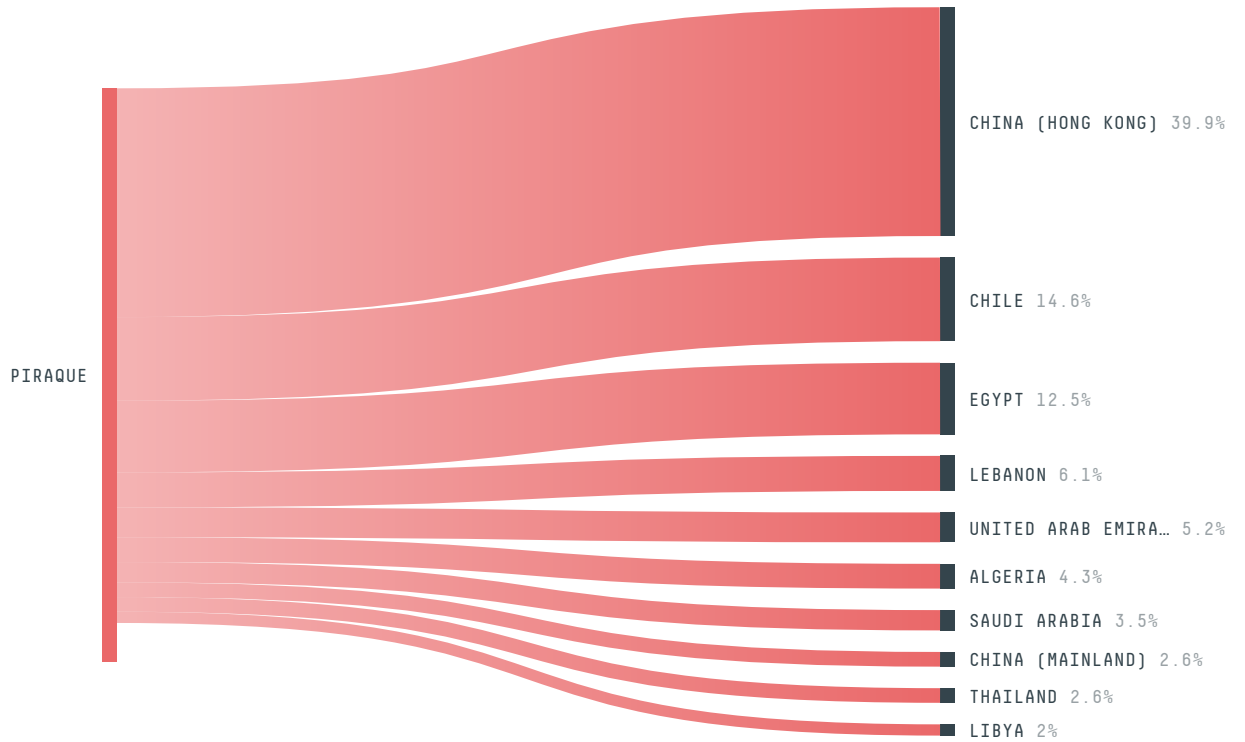
AGRICULTURAL INDICATORS	SCORE
Pasture area	67,884.6 ha
ENVIRONMENTAL INDICATORS	SCORE
Pasture deforestation	43 ha
Territorial deforestation	49 ha
CO2 emissions from pasture deforestation	21,520.2 t CO2
Land-based CO2 emissions	24,432.2 t CO2
Water scarcity	2 / 7

SOCIO-ECONOMIC INDICATORS	SCORE
GDP per capita	- USD/capita
GDP from agriculture	- %
Human Development Index	0.621 /1
Smallholder dominance	19 %
Reported cases of forced labour	-
Reported cases of land conflicts	-
Population	3,017
TERRITORIAL GOVERNANCE	SCORE
Legal Reserve deficit	10,599.5 ha
Legal Reserve deficit as a % of private land	8.7 %
Protected vegetation in private land	49,259.9 ha
Unprotected vegetation in private land	2,552.1 ha
Number of environmental embargoes	1
ACTOR COMMITMENTS	SCORE

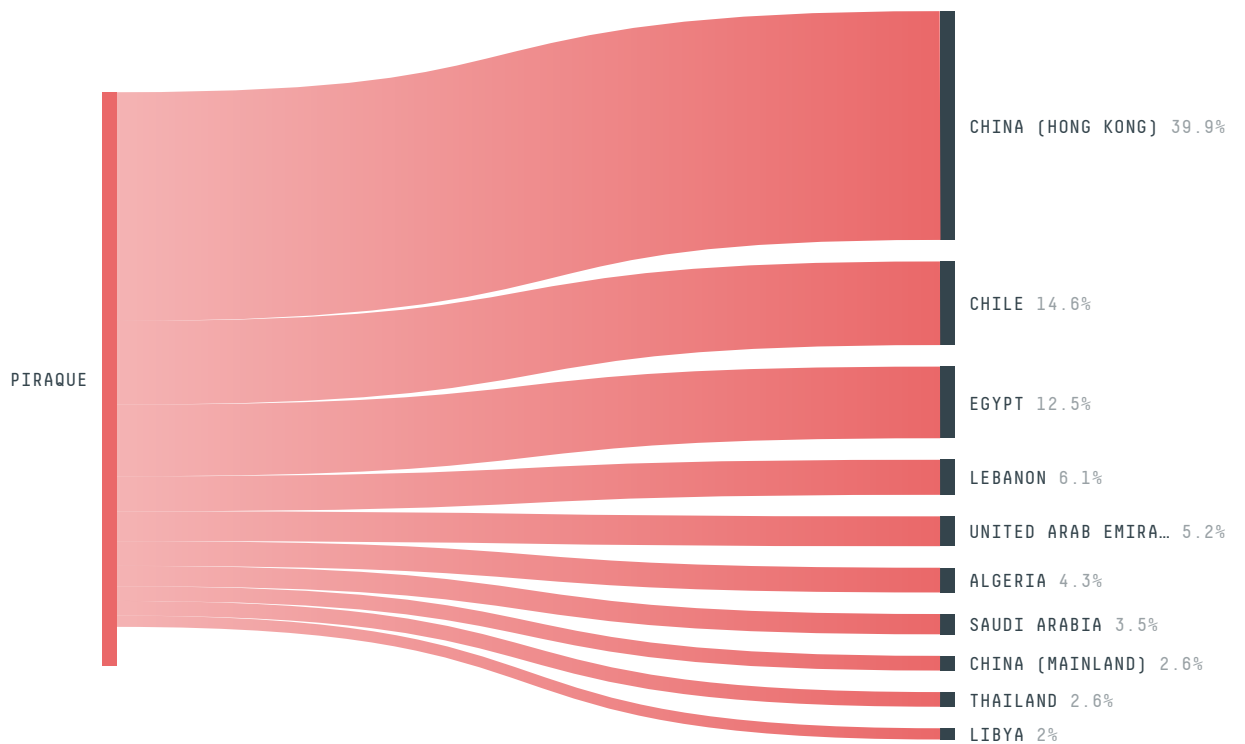
DEFORESTATION TRAJECTORY OF PIRAQUE



TOP TRADERS OF BEEF IN PIRAQUE IN 2017



TOP IMPORTING COUNTRIES OF BEEF FROM PIRAQUE IN 2017



Trase is a partnership between

 Stockholm Environment Institute

 Global Canopy Programme

In collaboration with

 vizzuality

 The European Forest Institute

and many other organizations and individuals.

Donors

 The Global Environment Facility

 WWF


 Europe

 Gordon and Betty Moore Foundation

 The Nature Conservancy

 Department for International Development

 Formas

 Norway's International Climate and Forest Initiative (NICFI)

[Terms of Use](#) · [Privacy policy](#) · [Cookie policy](#) · [Contact us](#)