



# trase

## Parana

COMMODITY YEAR COUNTRY BIOME  
**Beef 2017 Brazil Cerrado**

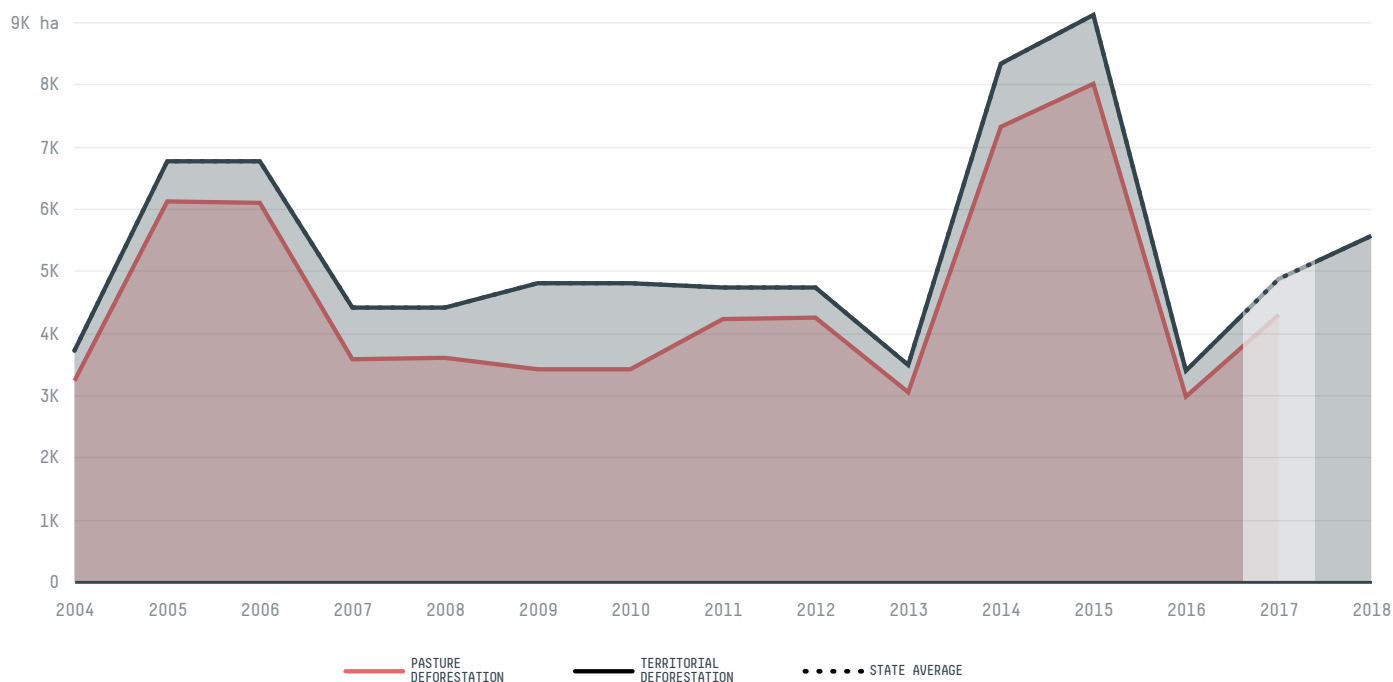
PASTURE AREA  
**267,464.3 ha**

The largest exporter of beef in Parana was Cooperativa Dos Produtores De Carne E Derivados De Gurupi, which accounted for 82.7% of the total exports, and the main destination was Russian Federation.


AGRICULTURAL INDICATORS	SCORE
Pasture area	267,464.3 ha
ENVIRONMENTAL INDICATORS	SCORE
Pasture deforestation	4,283.8 ha
Cattle deforestation per tonne	0.7 ha/t
Territorial deforestation	4,879 ha
Land-based CO2 emissions	708,683.9 t CO2
Water scarcity	2 /7
CO2 emissions from pasture deforestation	619,444.6 t CO2

SOCIO-ECONOMIC INDICATORS		SCORE
GDP per capita	- USD/capita	
GDP from agriculture	- %	
Human Development Index		0.595 /1
Smallholder dominance		14 %
Reported cases of forced labour		-
Reported cases of land conflicts		1
Population		10,585
TERRITORIAL GOVERNANCE		SCORE
Legal Reserve deficit		383 ha
Legal Reserve deficit as a % of private land		0.1 %
Protected vegetation in private land		212,273.6 ha
Unprotected vegetation in private land		296,875.7 ha
Number of environmental embargoes		11
ACTOR COMMITMENTS		SCORE

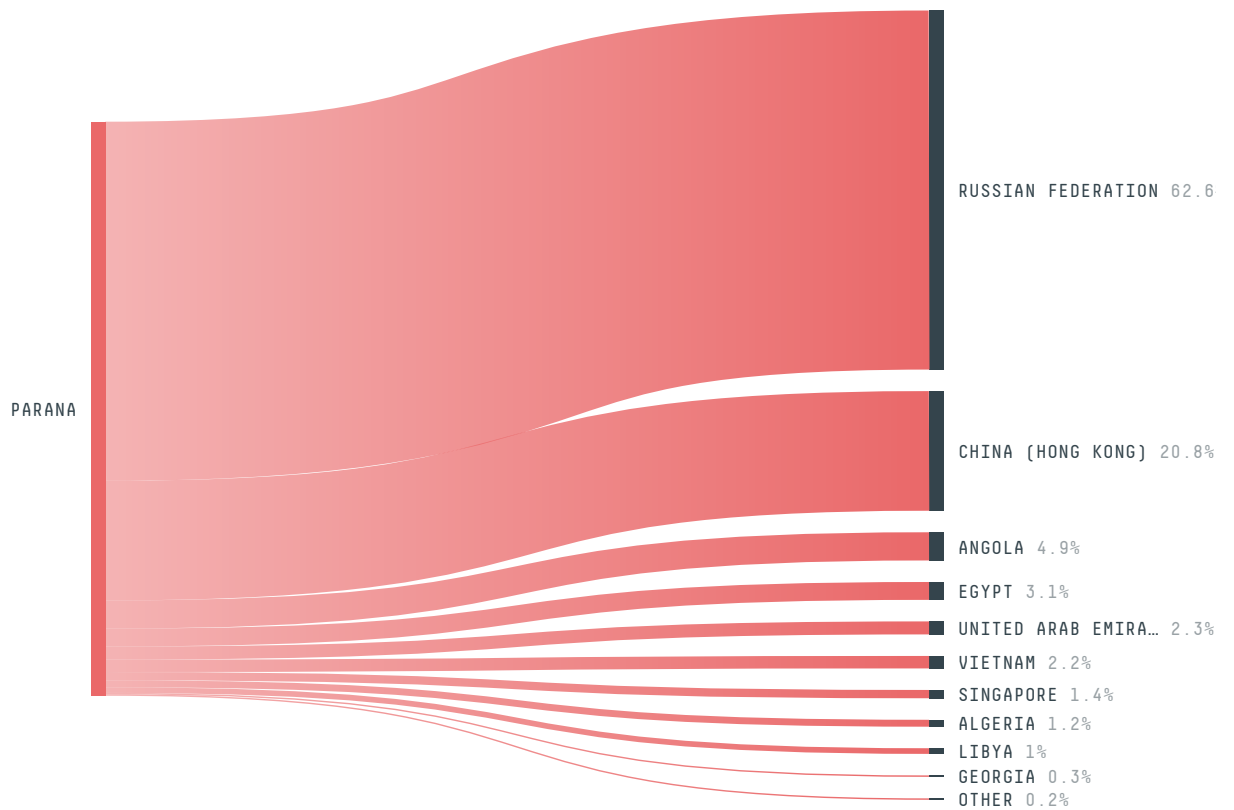
## DEFORESTATION TRAJECTORY OF PARANA



## TOP TRADERS OF BEEF IN PARANA IN 2017




## TOP IMPORTING COUNTRIES OF BEEF FROM PARANA IN 2017



Trase is a partnership between

 Stockholm Environment Institute

 Global Canopy Programme

In collaboration with

 vizzuality

 The European Forest Institute

and many other organizations and individuals.

Donors

 The Global Environment Facility

 WWF

 Europe

 Gordon and Betty Moore Foundation

 The Nature Conservancy

 Department for International Development

 Formas

 Norway's International Climate and Forest Initiative (NICFI)

[Terms of Use](#) · [Privacy policy](#) · [Cookie policy](#) · [Contact us](#)