



trase

Santa fe do araguaia

COMMODITY YEAR COUNTRY BIOME
Beef 2017 Brazil Amazonia

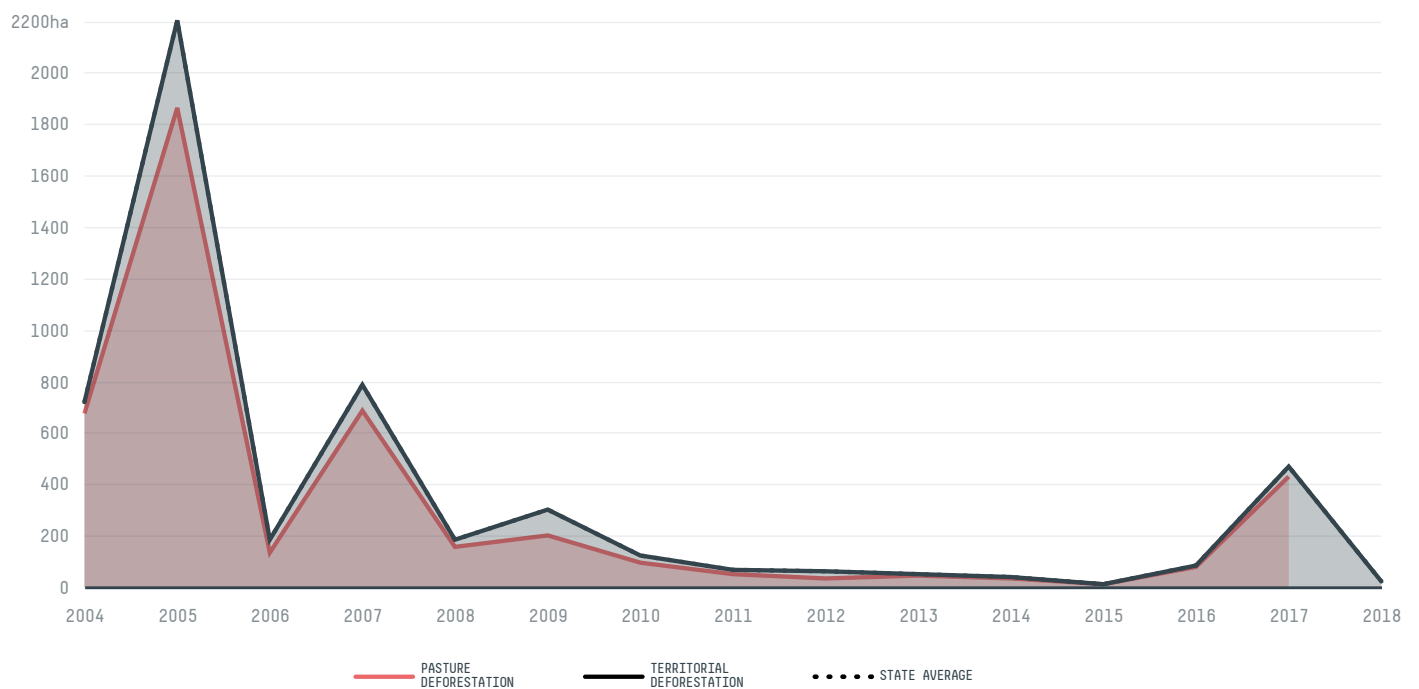
PASTURE AREA
94,671.5 ha

The largest exporter of beef in Santa Fe Do Araguaia was Minerva, which accounted for 89.6% of the total exports, and the main destination was China (Hong Kong).


AGRICULTURAL INDICATORS	SCORE
Pasture area	94,671.5 ha
ENVIRONMENTAL INDICATORS	SCORE
Pasture deforestation	426.8 ha
Territorial deforestation	469 ha
CO2 emissions from pasture deforestation	225,659.3 t CO2
Land-based CO2 emissions	247,964.7 t CO2
Water scarcity	2 / 7

SOCIO-ECONOMIC INDICATORS	SCORE
GDP per capita	- USD/capita
GDP from agriculture	- %
Human Development Index	0.616 /1
Smallholder dominance	12 %
Reported cases of forced labour	-
Reported cases of land conflicts	2
Population	7,054
TERRITORIAL GOVERNANCE	SCORE
Legal Reserve deficit	15,429.3 ha
Legal Reserve deficit as a % of private land	10.9 %
Protected vegetation in private land	50,802.3 ha
Unprotected vegetation in private land	168.5 ha
Number of environmental embargoes	0
ACTOR COMMITMENTS	SCORE


DEFORESTATION TRAJECTORY OF SANTA FE DO ARAGUAIA



TOP TRADERS OF BEEF IN SANTA FE DO ARAGUAIA IN 2017



TOP IMPORTING COUNTRIES OF BEEF FROM SANTA FE DO ARAGUAIA IN 2017



Trase is a partnership between

 Stockholm Environment Institute

 Global Canopy Programme

In collaboration with

 vizzuality

 The European Forest Institute

and many other organizations and individuals.

Donors

 The Global Environment Facility

 WWF

 Europe

 Gordon and Betty Moore Foundation

 The Nature Conservancy

 Department for International Development

 Formas

 Norway's International Climate and Forest Initiative (NICFI)

[Terms of Use](#) · [Privacy policy](#) · [Cookie policy](#) · [Contact us](#)