



trase

Piraque

COMMODITY YEAR COUNTRY BIOME STATE
Beef 2017 Brazil Amazonia Tocantins

PASTURE AREA
70,218.5 ha

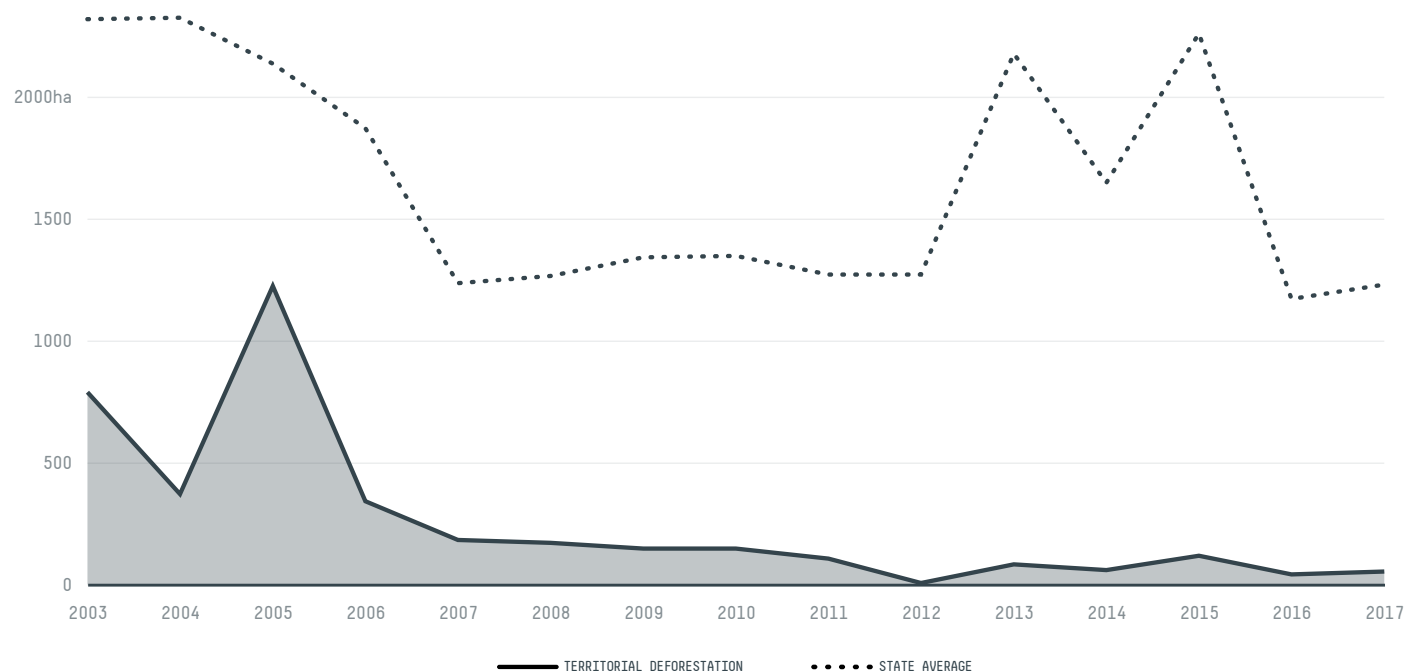
The largest exporter of beef in Piraque was Minerva, which accounted for 70.8% of the total exports, and the main destination was China (Hong Kong).

AGRICULTURAL INDICATORS	SCORE	STATE RANKING
Pasture area	70,218.5 ha	33
Cattle stocking rate	1.3 heads/ha	7

ENVIRONMENTAL INDICATORS	SCORE	STATE RANKING
Cattle deforestation per tonne	0 ha/t	126
Pasture deforestation	0.5 ha	264
CO2 emissions from cattle deforestation per tonne	4.2 t CO2/t	119
CO2 emissions from pasture deforestation	115.5 t CO2	114
Territorial deforestation	50 ha	116
Land based CO2 emissions	20,161 t CO2	101
Water scarcity	2 /7	5

SOCIO-ECONOMIC INDICATORS	SCORE	STATE RANKING
GDP per capita	- USD/capita	-
GDP from agriculture	- %	-
Human Development Index	0.621 /1	55
Smallholder dominance	19 %	-
Reported cases of forced labour	-	-
Reported cases of land conflicts	-	-
Population	3,017	106
TERRITORIAL GOVERNANCE	SCORE	STATE RANKING
Legal Reserve deficit	10,599.5 ha	9
Legal Reserve deficit as a % of private land	8.7 %	-
Protected vegetation in private land	49,259.9 ha	-
Unprotected vegetation in private land	2,552.1 ha	99
Number of environmental embargoes	1	12
ACTOR COMMITMENTS	SCORE	STATE RANKING
Cattle products traded under zero deforestation commitment	76.4 %	33

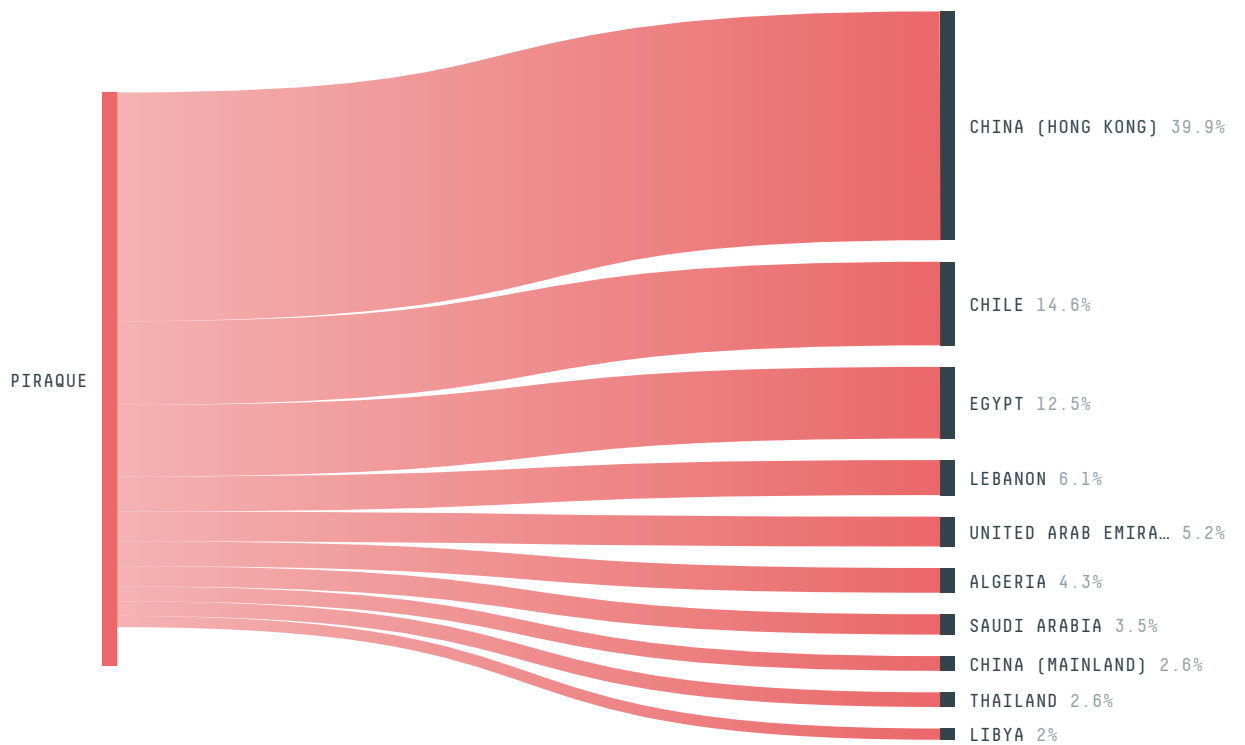
DEFORESTATION TRAJECTORY OF PIRAQUE



TOP TRADERS OF BEEF IN PIRAQUE IN 2017



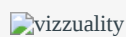
TOP IMPORTING COUNTRIES OF BEEF FROM PIRAQUE IN 2017



Trase is a partnership between



In collaboration with



Donors



This website uses cookies to provide you with an improved user experience. By continuing to browse this site, you consent to the use of cookies and similar technologies. Please visit our [privacy policy](#) for further details.

I AGREE