



# trase

## Pau d'arco

COMMODITY YEAR COUNTRY BIOME  
**Beef 2017 Brazil Amazonia**

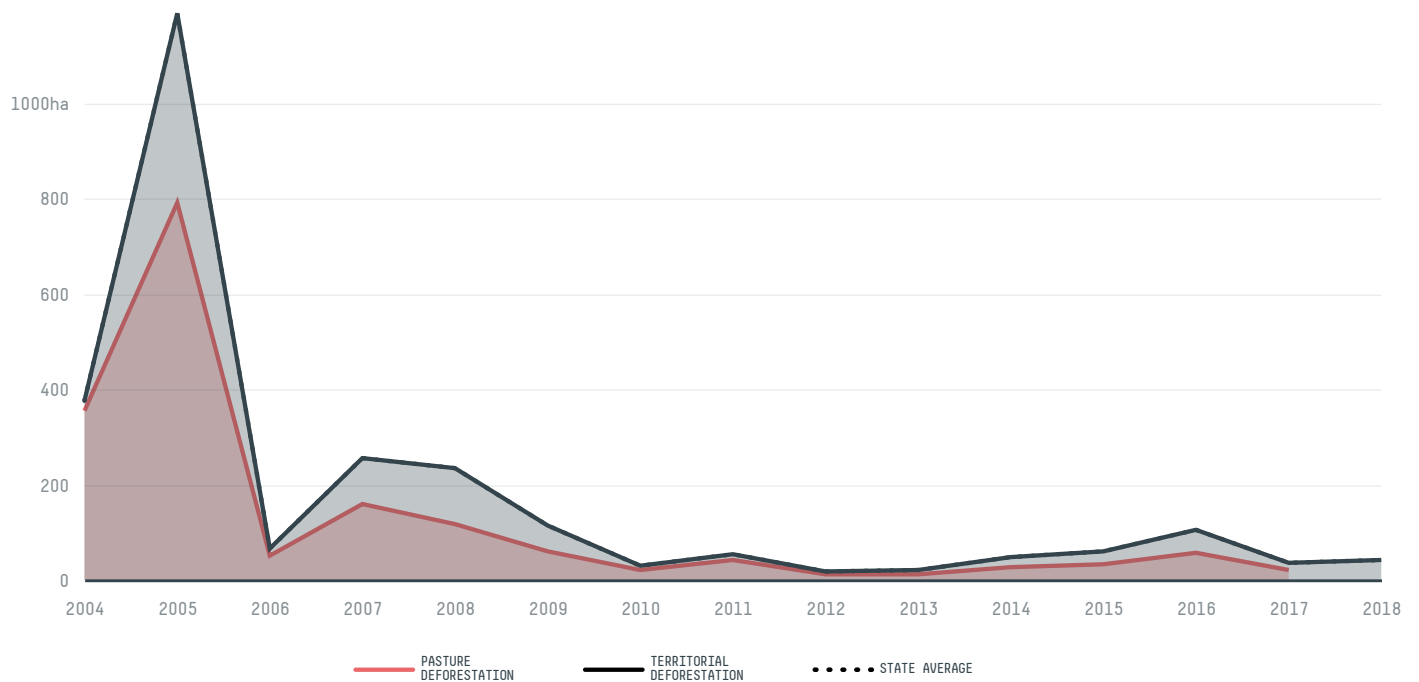
PASTURE AREA  
**85,929 ha**

The largest exporter of beef in Pau D'arco was Minerva, which accounted for 76.2% of the total exports, and the main destination was China (Hong Kong).

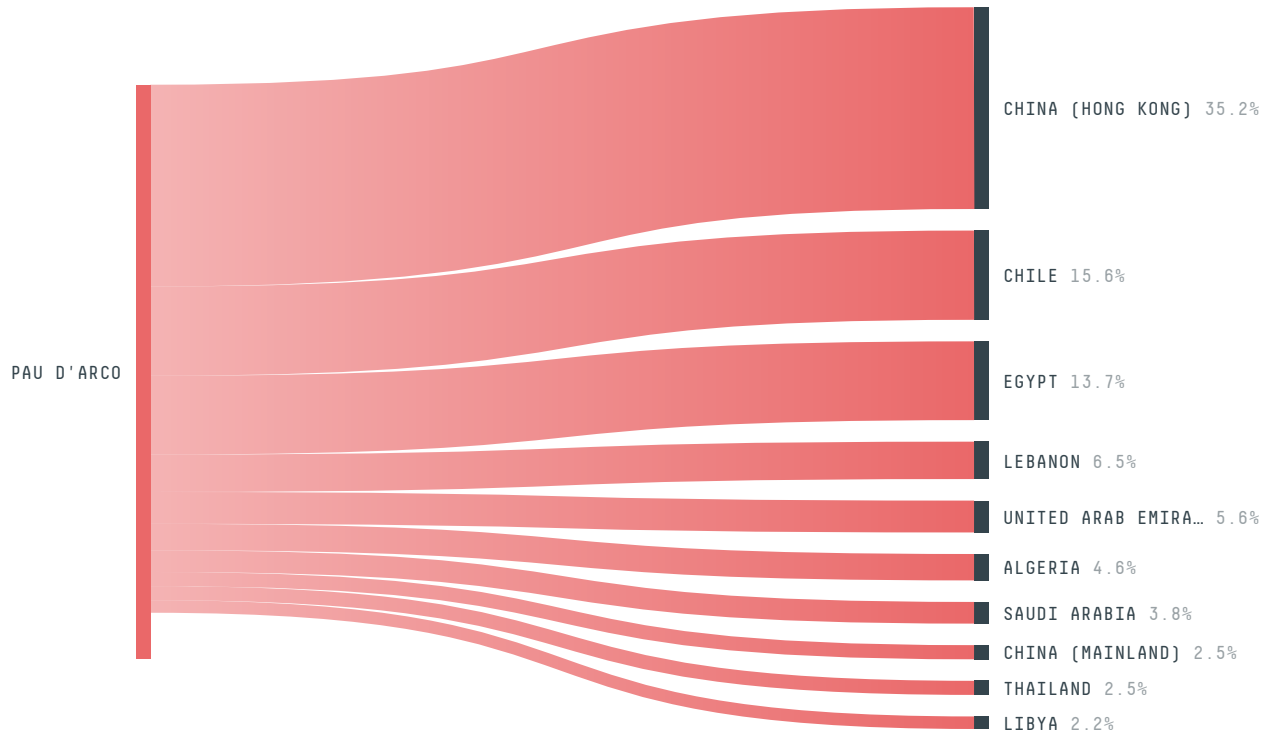
AGRICULTURAL INDICATORS	SCORE
Pasture area	85,929 ha
ENVIRONMENTAL INDICATORS	SCORE
Pasture deforestation	20.7 ha
Territorial deforestation	38 ha
CO2 emissions from pasture deforestation	5,188.9 t CO2
Land-based CO2 emissions	9,403.4 t CO2
Water scarcity	2 / 7

SOCIO-ECONOMIC INDICATORS	SCORE
GDP per capita	- USD/capita
GDP from agriculture	- %
Human Development Index	0.661 /1
Smallholder dominance	22 %
Reported cases of forced labour	-
Reported cases of land conflicts	-
Population	4,772
TERRITORIAL GOVERNANCE	SCORE
Legal Reserve deficit	13,118.7 ha
Legal Reserve deficit as a % of private land	12.2 %
Protected vegetation in private land	32,133.5 ha
Unprotected vegetation in private land	823.5 ha
Number of environmental embargoes	0
ACTOR COMMITMENTS	SCORE

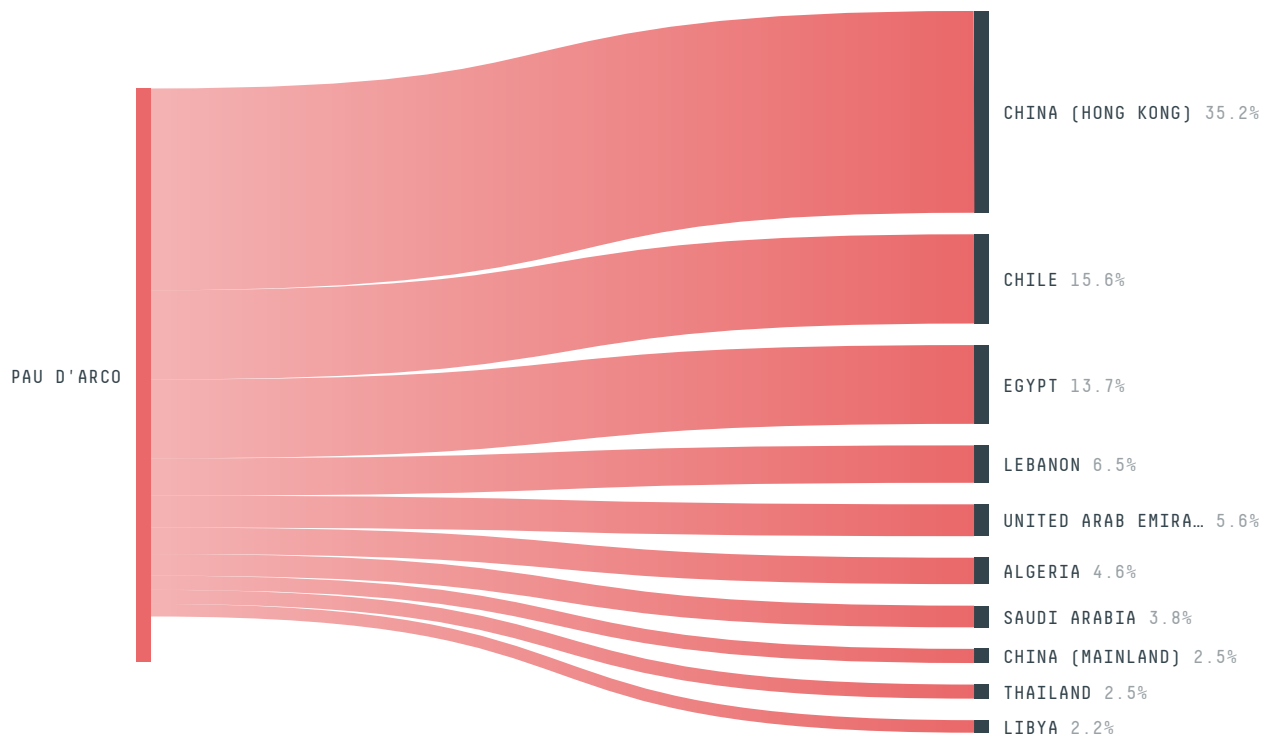
## DEFORESTATION TRAJECTORY OF PAU D'ARCO



## TOP TRADERS OF BEEF IN PAU D'ARCO IN 2017



## TOP IMPORTING COUNTRIES OF BEEF FROM PAU D'ARCO IN 2017



Trase is a partnership between

 Stockholm Environment Institute

 Global Canopy Programme

In collaboration with

 vizzuality

 The European Forest Institute

and many other organizations and individuals.

Donors

 The Global Environment Facility

 WWF

 Europe

 Gordon and Betty Moore Foundation

 The Nature Conservancy

 Department for International Development

 Formas

 Norway's International Climate and Forest Initiative (NICFI)

[Terms of Use](#) · [Privacy policy](#) · [Cookie policy](#) · [Contact us](#)