



trase

Natividade

COMMODITY YEAR COUNTRY BIOME
Beef 2017 Brazil Cerrado

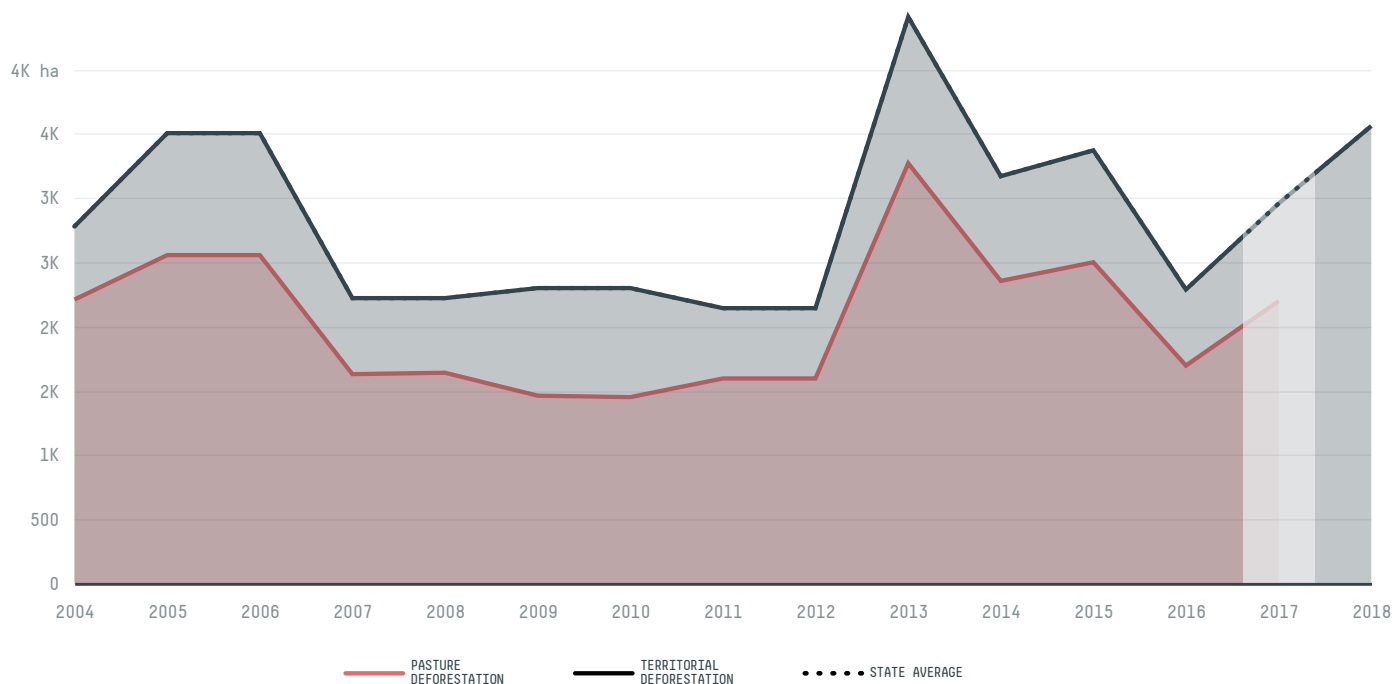
PASTURE AREA
29,474.1 ha

The largest exporter of beef in Natividade was Cooperativa Dos Produtores De Carne E Derivados De Gurupi, which accounted for 81.9% of the total exports, and the main destination was Russian Federation.


AGRICULTURAL INDICATORS	SCORE
Pasture area	29,474.1 ha
ENVIRONMENTAL INDICATORS	SCORE
Pasture deforestation	2,198.4 ha
Cattle deforestation per tonne	0.5 ha/t
Territorial deforestation	2,959 ha
Land-based CO2 emissions	514,571.6 t CO2
Water scarcity	2 /7
CO2 emissions from pasture deforestation	382,635.3 t CO2

SOCIO-ECONOMIC INDICATORS	SCORE
GDP per capita	- USD/capita
GDP from agriculture	- %
Human Development Index	0.673 /1
Smallholder dominance	21 %
Reported cases of forced labour	-
Reported cases of land conflicts	-
Population	9,268
TERRITORIAL GOVERNANCE	SCORE
Legal Reserve deficit	904.7 ha
Legal Reserve deficit as a % of private land	0.5 %
Protected vegetation in private land	88,878.6 ha
Unprotected vegetation in private land	54,805.7 ha
Number of environmental embargoes	3
ACTOR COMMITMENTS	SCORE

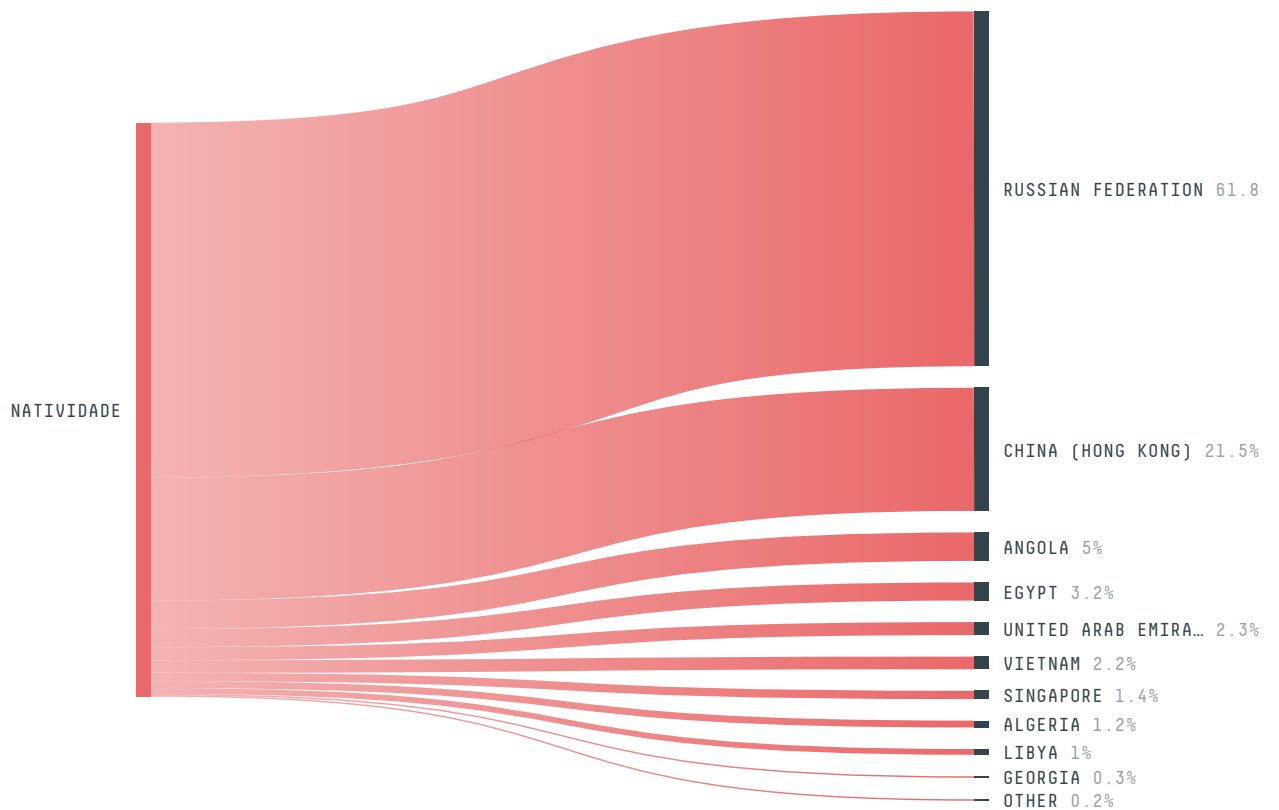
DEFORESTATION TRAJECTORY OF NATIVIDADE



TOP TRADERS OF BEEF IN NATIVIDADE IN 2017




TOP IMPORTING COUNTRIES OF BEEF FROM NATIVIDADE IN 2017




Trase is a partnership between

 Stockholm Environment Institute

 Global Canopy Programme

In collaboration with

 vizzuality

 The European Forest Institute

and many other organizations and individuals.

Donors

 The Global Environment Facility

 WWF


 Europe

 Gordon and Betty Moore Foundation

 The Nature Conservancy

 Department for International Development

 Formas

 Norway's International Climate and Forest Initiative (NICFI)

[Terms of Use](#) · [Privacy policy](#) · [Cookie policy](#) · [Contact us](#)