



# trase

## Pau d'arco

COMMODITY YEAR COUNTRY BIOME STATE  
**Beef 2017 Brazil Amazonia Tocantins**

PASTURE AREA  
**87,108.1 ha**

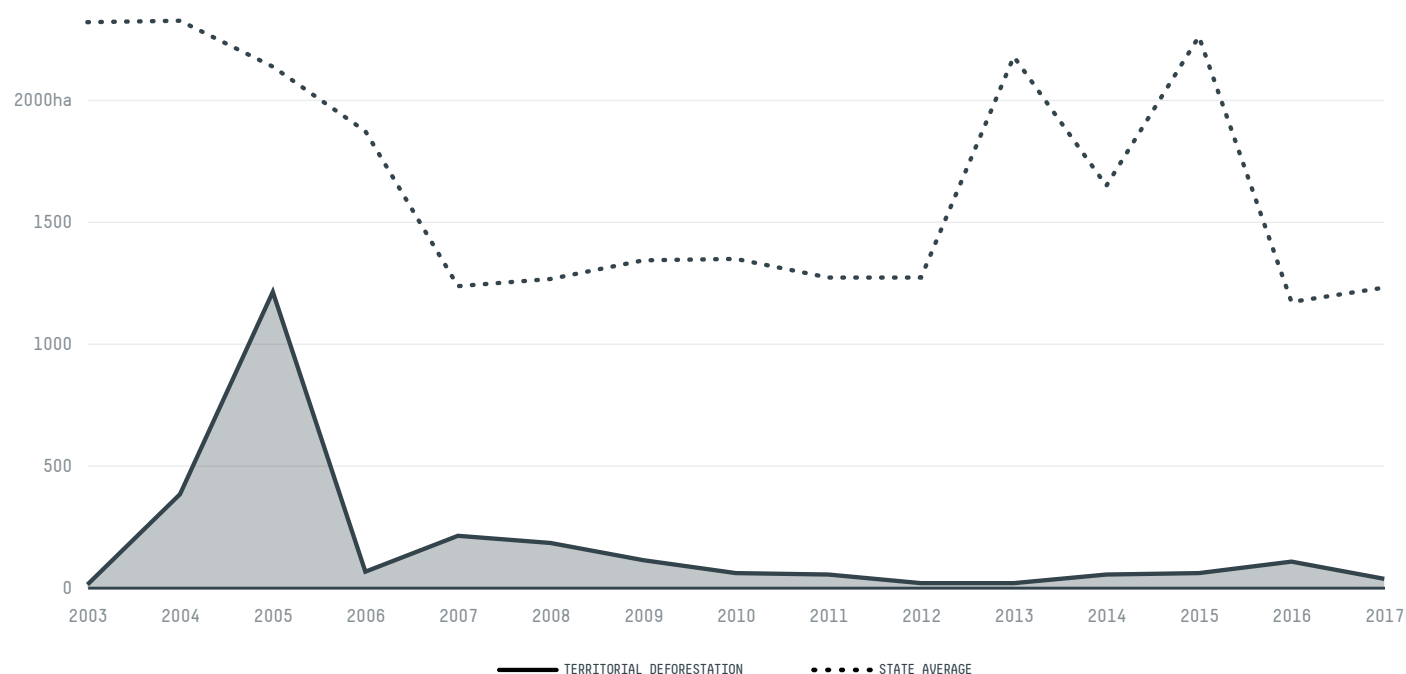
The largest exporter of beef in Pau D'arco was Minerva, which accounted for 76.2% of the total exports, and the main destination was China (Hong Kong).

AGRICULTURAL INDICATORS	SCORE	STATE RANKING
Pasture area	87,108.1 ha	22
Cattle stocking rate	1.2 heads/ha	8

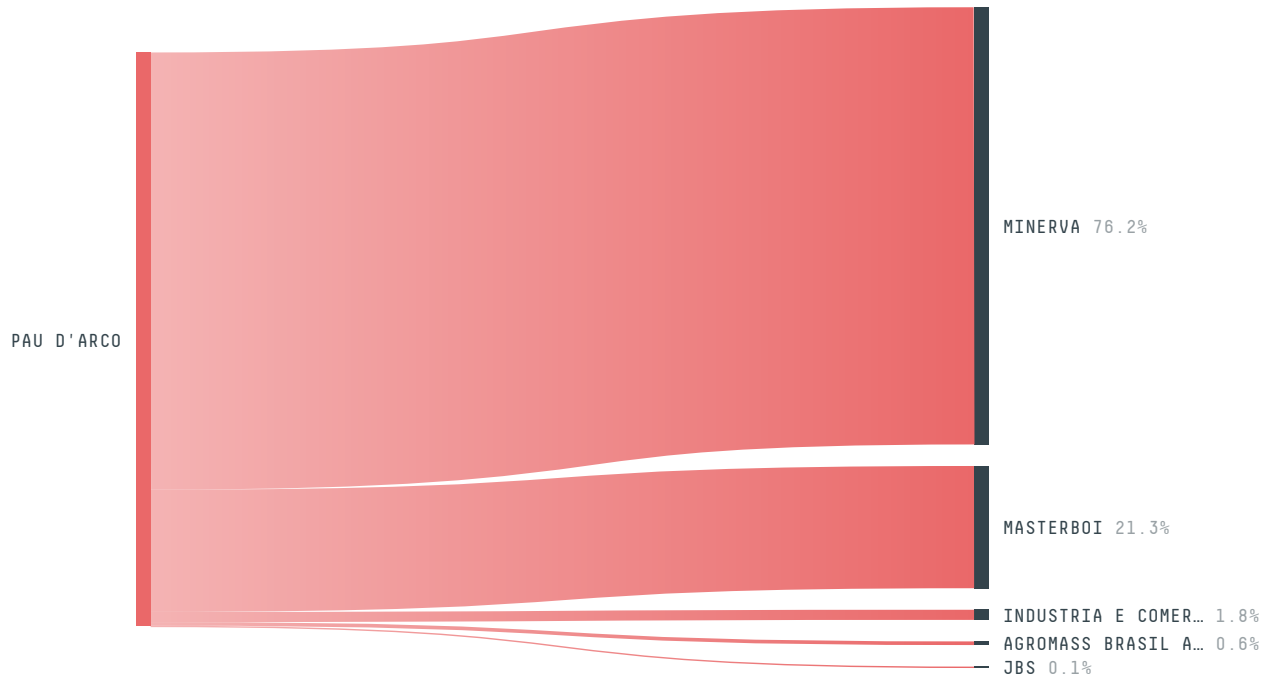
ENVIRONMENTAL INDICATORS	SCORE	STATE RANKING
Cattle deforestation per tonne	0 ha/t	129
Pasture deforestation	1.6 ha	265
CO2 emissions from cattle deforestation per tonne	1.1 t CO2/t	132
CO2 emissions from pasture deforestation	508.1 t CO2	99
Territorial deforestation	37 ha	120
Land based CO2 emissions	7,597 t CO2	120
Water scarcity	2 /7	5

SOCIO-ECONOMIC INDICATORS	SCORE	STATE RANKING
GDP per capita	- USD/capita	-
GDP from agriculture	- %	-
Human Development Index	0.661 /1	30
Smallholder dominance	22 %	-
Reported cases of forced labour	-	-
Reported cases of land conflicts	-	-
Population	4,772	71
TERRITORIAL GOVERNANCE	SCORE	STATE RANKING
Legal Reserve deficit	13,118.7 ha	6
Legal Reserve deficit as a % of private land	12.2 %	-
Protected vegetation in private land	32,133.5 ha	-
Unprotected vegetation in private land	823.5 ha	113
Number of environmental embargoes	0	13
ACTOR COMMITMENTS	SCORE	STATE RANKING
Cattle products traded under zero deforestation commitment	76.3 %	34

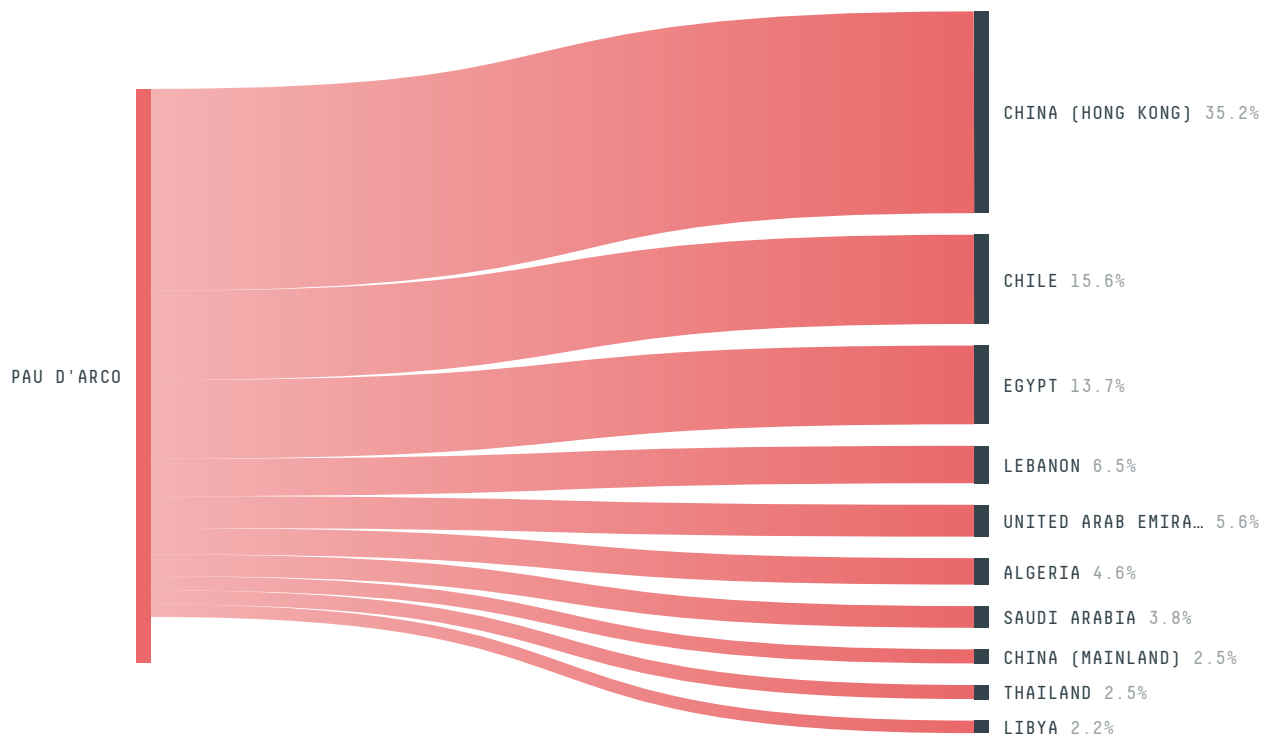
## DEFORESTATION TRAJECTORY OF PAU D'ARCO



## TOP TRADERS OF BEEF IN PAU D'ARCO IN 2017



## TOP IMPORTING COUNTRIES OF BEEF FROM PAU D'ARCO IN 2017





**Deforestation alerts in Pau d'Arco, Tocantins, Brazil**

There were **98** GLAD alerts reported in the week of the **11th of May 2020**. This was **normal** compared to the same week in previous years.



Trase is a partnership between



In collaboration with



and many other organizations and individuals.

Donors



[Terms of Use](#) · [Privacy policy](#) · [Cookie policy](#) · [Contact us](#)