



# trase

## Palmeirante

COMMODITY YEAR COUNTRY BIOME STATE  
**Beef 2017 Brazil Cerrado Tocantins**

PASTURE AREA  
**41,513.8 ha**

The largest exporter of beef in Palmeirante was Minerva, which accounted for 96.1% of the total exports, and the main destination was China (Hong Kong).

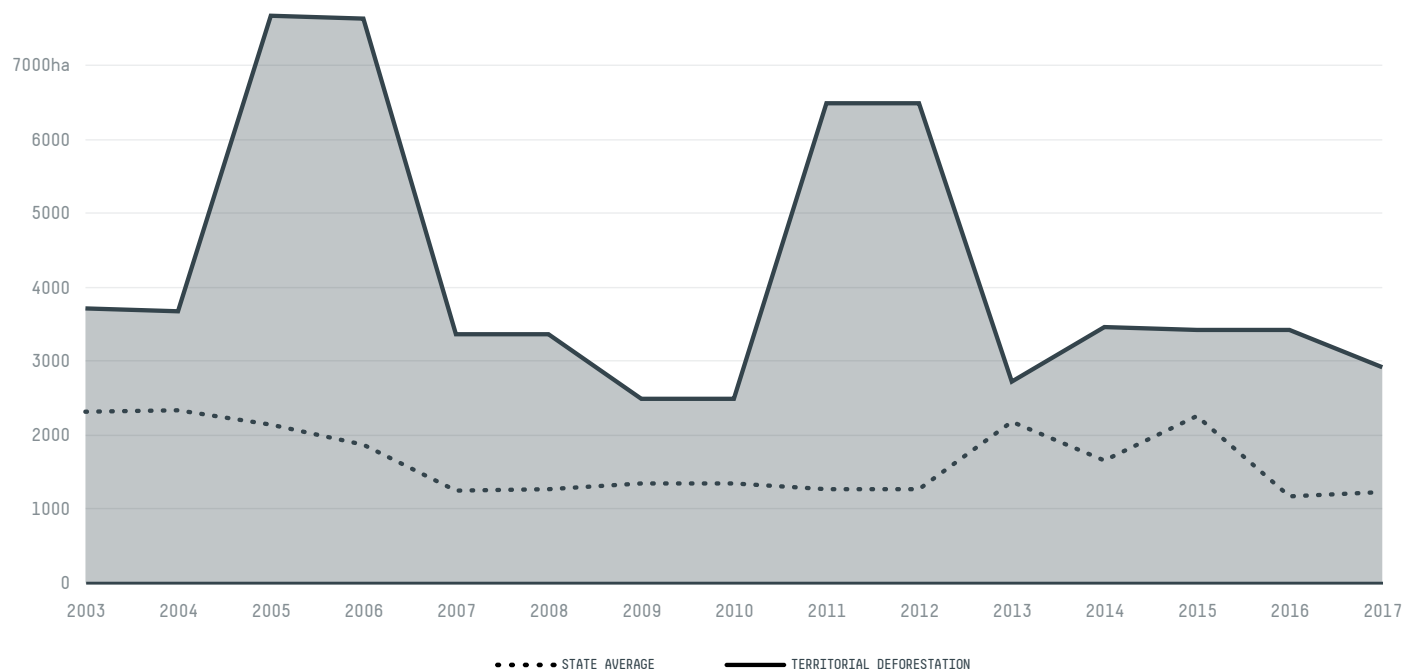
AGRICULTURAL INDICATORS	SCORE	STATE RANKING
Pasture area	41,513.8 ha	63
Cattle stocking rate	0.6 heads/ha	14

ENVIRONMENTAL INDICATORS	SCORE	STATE RANKING
Cattle deforestation per tonne	0.5 ha/t	16
Pasture deforestation	21.2 ha	90
CO2 emissions from cattle deforestation per tonne	73.4 t CO2/t	12
CO2 emissions from pasture deforestation	3,091.5 t CO2	61
Territorial deforestation	2,907 ha	20
Land based CO2 emissions	342,890 t CO2	19
Water scarcity	2 /7	5

SOCIO-ECONOMIC INDICATORS	SCORE	STATE RANKING
GDP per capita	- USD/capita	-
GDP from agriculture	- %	-
Human Development Index	0.571 /1	84
Smallholder dominance	43 %	-
Reported cases of forced labour	-	-
Reported cases of land conflicts	8	1
Population	5,432	60
TERRITORIAL GOVERNANCE	SCORE	STATE RANKING
Legal Reserve deficit	4,729.4 ha	29
Legal Reserve deficit as a % of private land	2.4 %	-
Protected vegetation in private land	58,630.2 ha	-
Unprotected vegetation in private land	24,075.8 ha	52
Number of environmental embargoes	4	9
ACTOR COMMITMENTS	SCORE	STATE RANKING
Cattle products traded under zero deforestation commitment	96.1 %	5

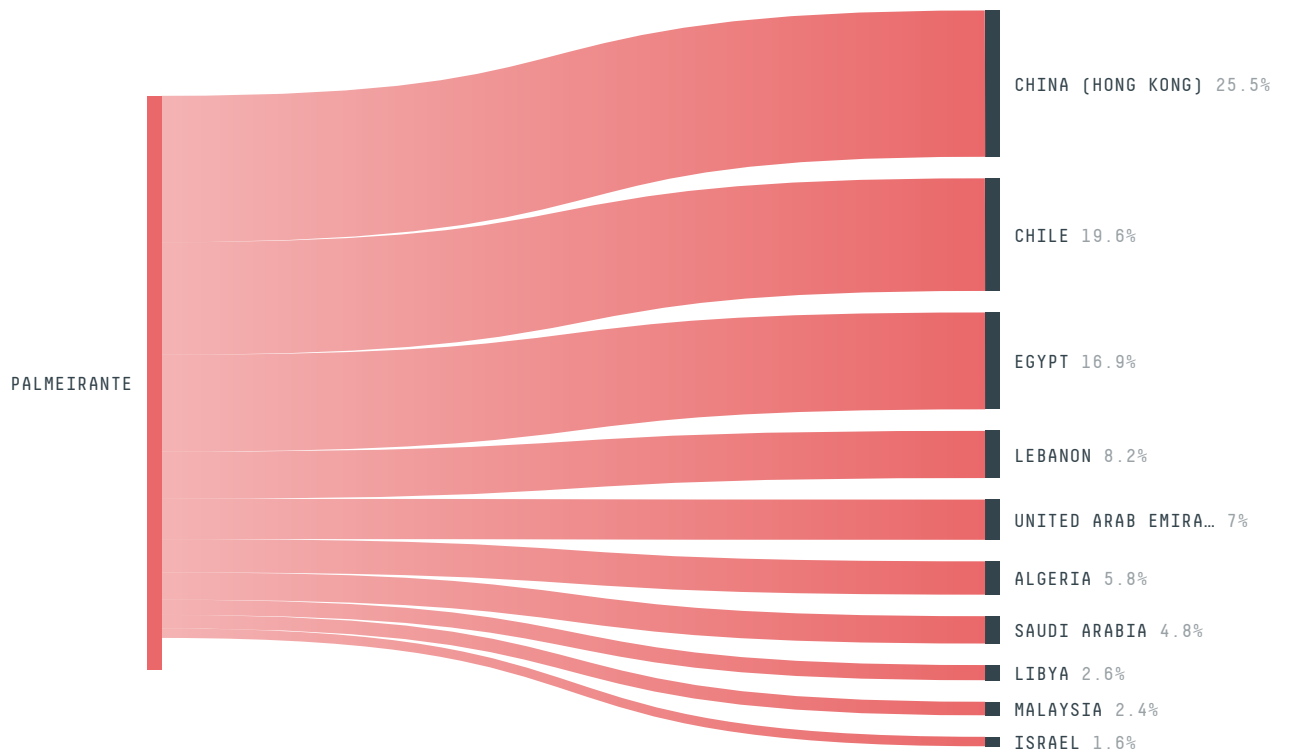
## DEFORESTATION TRAJECTORY OF PALMEIRANTE



## TOP TRADERS OF BEEF IN PALMEIRANTE IN 2017



## TOP IMPORTING COUNTRIES OF BEEF FROM PALMEIRANTE IN 2017





**Deforestation alerts in Palmeirópolis, Tocantins, Brazil**

There were **2** GLAD alerts reported in the week of the **18th of May 2020**. This was **normal** compared to the same week in previous years.



Trase is a partnership between




In collaboration with



and many other organizations and individuals.

Donors



[Terms of Use](#) · [Privacy policy](#) · [Cookie policy](#) · [Contact us](#)