



trase

Nova olinda

COMMODITY YEAR COUNTRY BIOME STATE
Beef 2017 Brazil Amazonia Tocantins

PASTURE AREA
56,454.1 ha

The largest exporter of beef in Nova Olinda was Masterboi, which accounted for 62.1% of the total exports, and the main destination was China (Hong Kong).

AGRICULTURAL INDICATORS	SCORE	STATE RANKING
Pasture area	56,454.1 ha	53
Cattle stocking rate	0.9 heads/ha	11

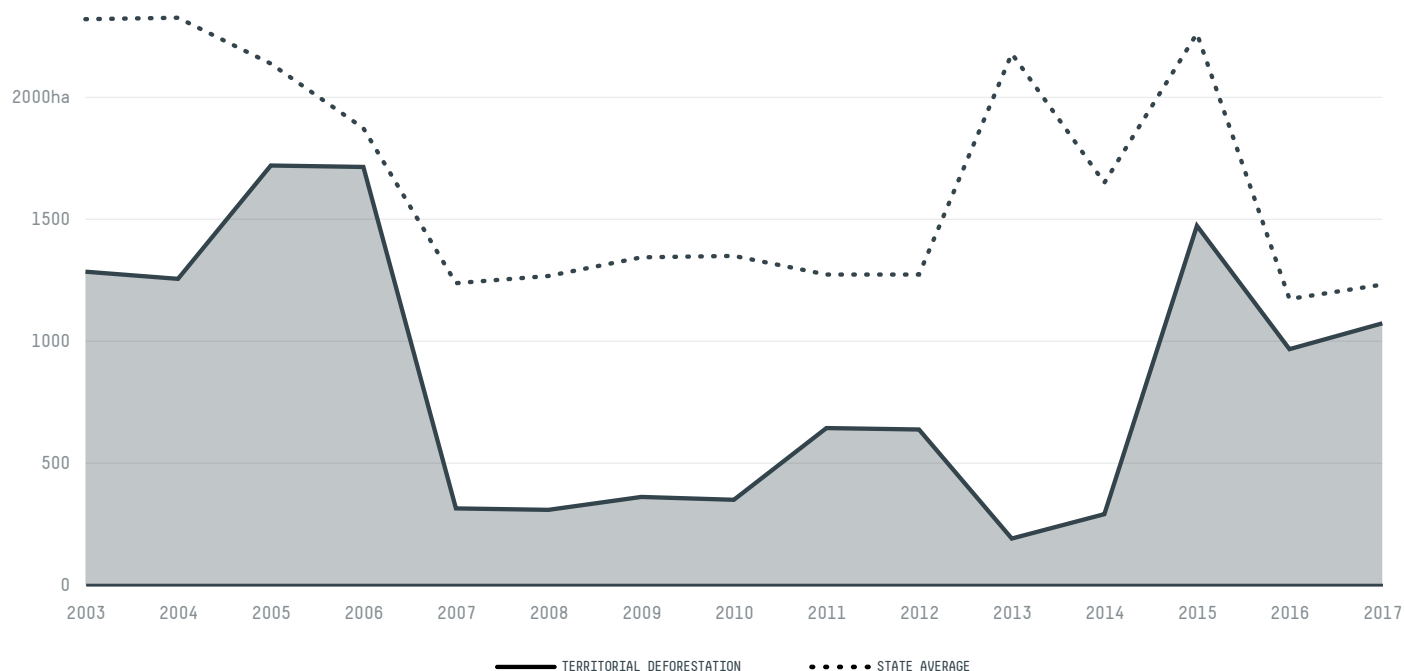
ENVIRONMENTAL INDICATORS	SCORE	STATE RANKING
Cattle deforestation per tonne	0 ha/t	118
Pasture deforestation	0.7 ha	227
CO2 emissions from cattle deforestation per tonne	3.3 t CO2/t	122
CO2 emissions from pasture deforestation	108.8 t CO2	115
Territorial deforestation	1,071 ha	57
Land based CO2 emissions	126,572 t CO2	61
Water scarcity	2 /7	5

SOCIO-ECONOMIC INDICATORS	SCORE	STATE RANKING
GDP per capita	- USD/capita	-
GDP from agriculture	- %	-
Human Development Index	0.631 /1	49
Smallholder dominance	65 %	-
Reported cases of forced labour	-	-
Reported cases of land conflicts	3	4
Population	11,301	21


TERRITORIAL GOVERNANCE	SCORE	STATE RANKING
Legal Reserve deficit	5,868.4 ha	22
Legal Reserve deficit as a % of private land	4.5 %	-
Protected vegetation in private land	31,876.1 ha	-
Unprotected vegetation in private land	1,655.9 ha	104
Number of environmental embargoes	1	12

ACTOR COMMITMENTS	SCORE	STATE RANKING
Cattle products traded under zero deforestation commitment	37 %	45

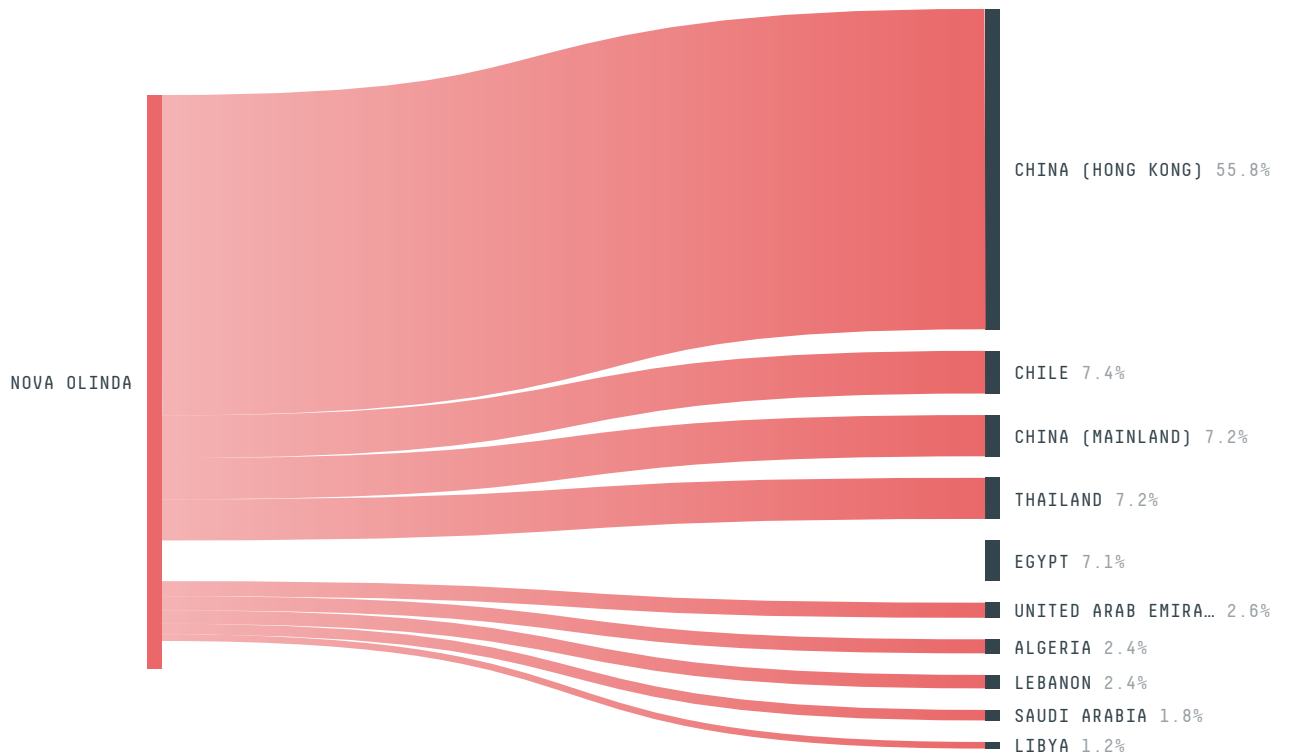
DEFORESTATION TRAJECTORY OF NOVA OLINDA



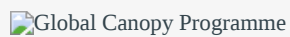
TOP TRADERS OF BEEF IN NOVA OLINDA IN 2017



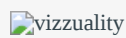
TOP IMPORTING COUNTRIES OF BEEF FROM NOVA OLINDA IN 2017



Trase is a partnership between



In collaboration with



Donors

