



trase

Muricilandia

COMMODITY YEAR COUNTRY BIOME STATE
Beef 2017 Brazil Amazonia Tocantins

PASTURE AREA
69,332.7 ha

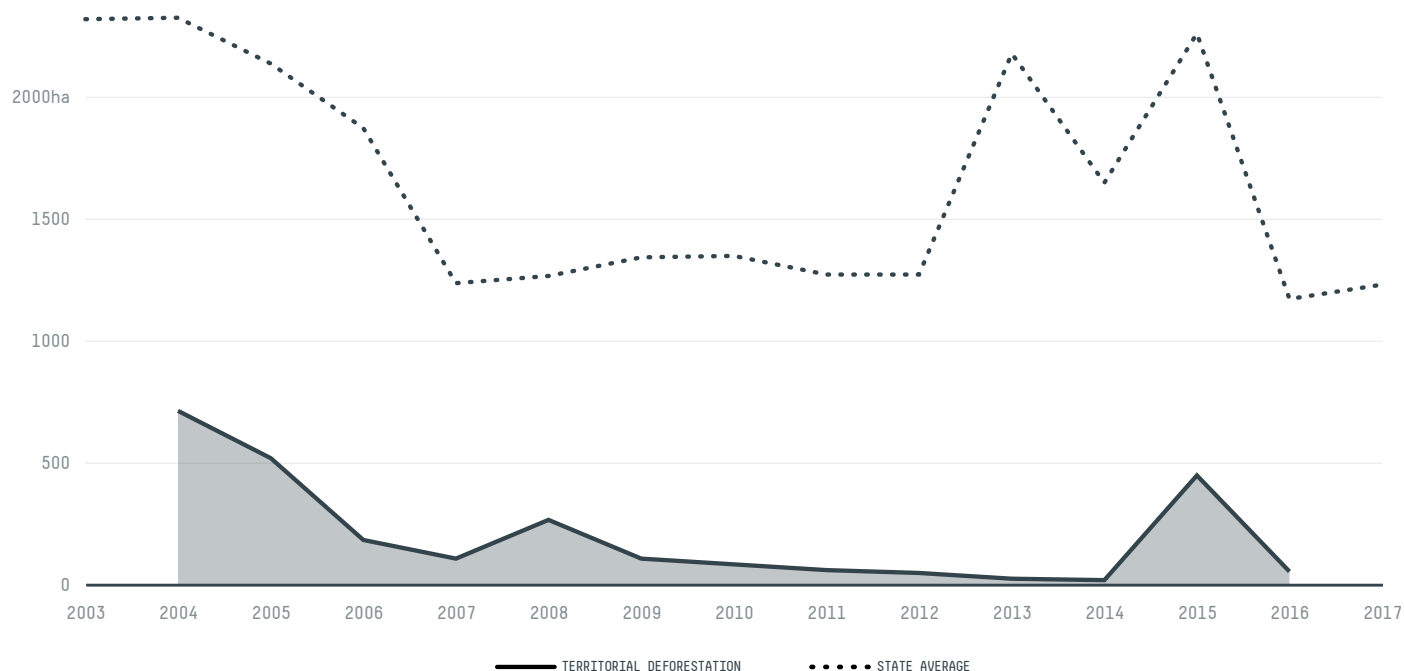
The largest exporter of beef in Muricilandia was Minerva, which accounted for 93.9% of the total exports, and the main destination was China (Hong Kong).

AGRICULTURAL INDICATORS	SCORE	STATE RANKING
Pasture area	69,332.7 ha	36
Cattle stocking rate	1.1 heads/ha	9

ENVIRONMENTAL INDICATORS	SCORE	STATE RANKING
Cattle deforestation per tonne	0 ha/t	116
Pasture deforestation	- ha	117
CO2 emissions from cattle deforestation per tonne	14 t CO2/t	100
CO2 emissions from pasture deforestation	- t CO2	-
Territorial deforestation	0 ha	132
Land based CO2 emissions	0 t CO2	132
Water scarcity	2 /7	5

SOCIO-ECONOMIC INDICATORS	SCORE	STATE RANKING
GDP per capita	- USD/capita	-
GDP from agriculture	- %	-
Human Development Index	0.596 /1	68
Smallholder dominance	18 %	-
Reported cases of forced labour	-	-
Reported cases of land conflicts	-	-
Population	3,356	100
TERRITORIAL GOVERNANCE	SCORE	STATE RANKING
Legal Reserve deficit	7,955.5 ha	13
Legal Reserve deficit as a % of private land	7.3 %	-
Protected vegetation in private land	40,037.4 ha	-
Unprotected vegetation in private land	460.6 ha	119
Number of environmental embargoes	0	13
ACTOR COMMITMENTS	SCORE	STATE RANKING
Cattle products traded under zero deforestation commitment	94 %	13

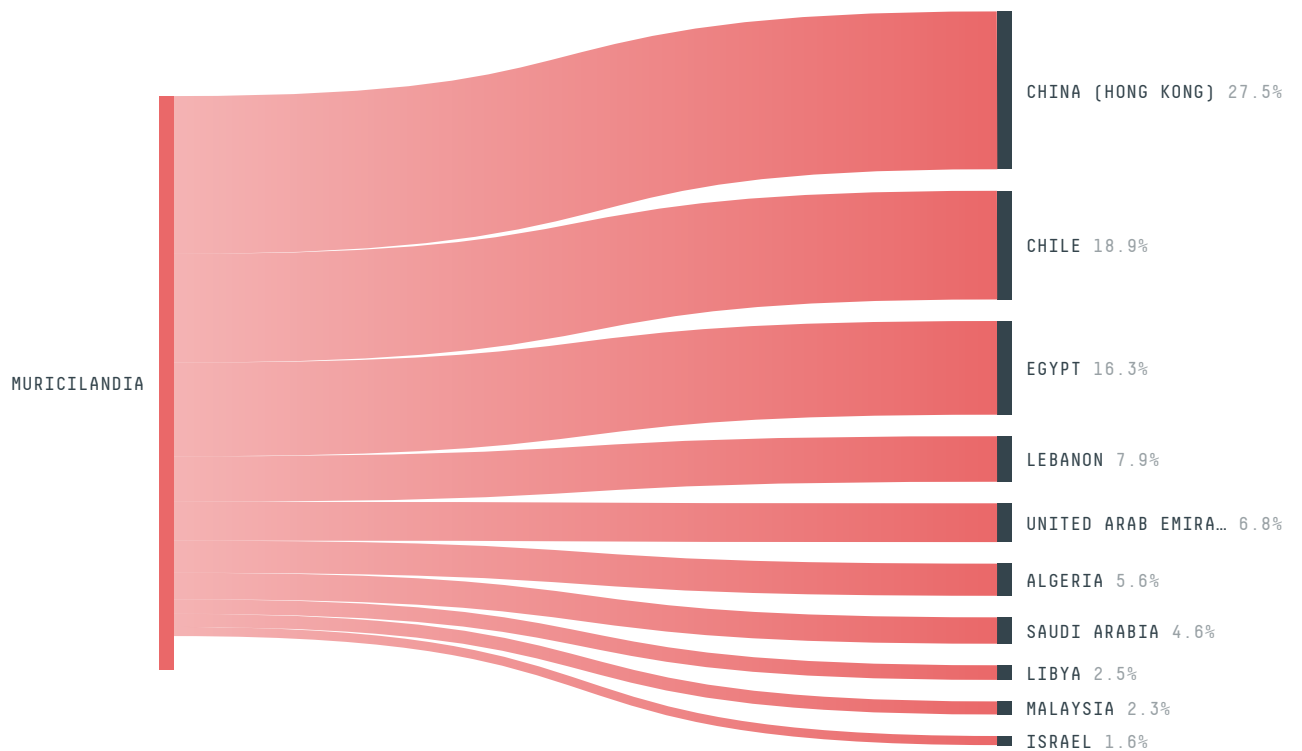
DEFORESTATION TRAJECTORY OF MURICILANDIA



TOP TRADERS OF BEEF IN MURICILANDIA IN 2017



TOP IMPORTING COUNTRIES OF BEEF FROM MURICILANDIA IN 2017






Deforestation alerts in Muricilândia, Tocantins, Brazil

There were **0** GLAD alerts reported in the week of the **18th of May 2020**. This was **normal** compared to the same week in previous years.



Trase is a partnership between



In collaboration with



and many other organizations and individuals.

Donors



[Terms of Use](#) · [Privacy policy](#) · [Cookie policy](#) · [Contact us](#)