



trase

Bandeirantes do tocantins

COMMODITY YEAR COUNTRY BIOME
Beef 2017 Brazil Amazonia

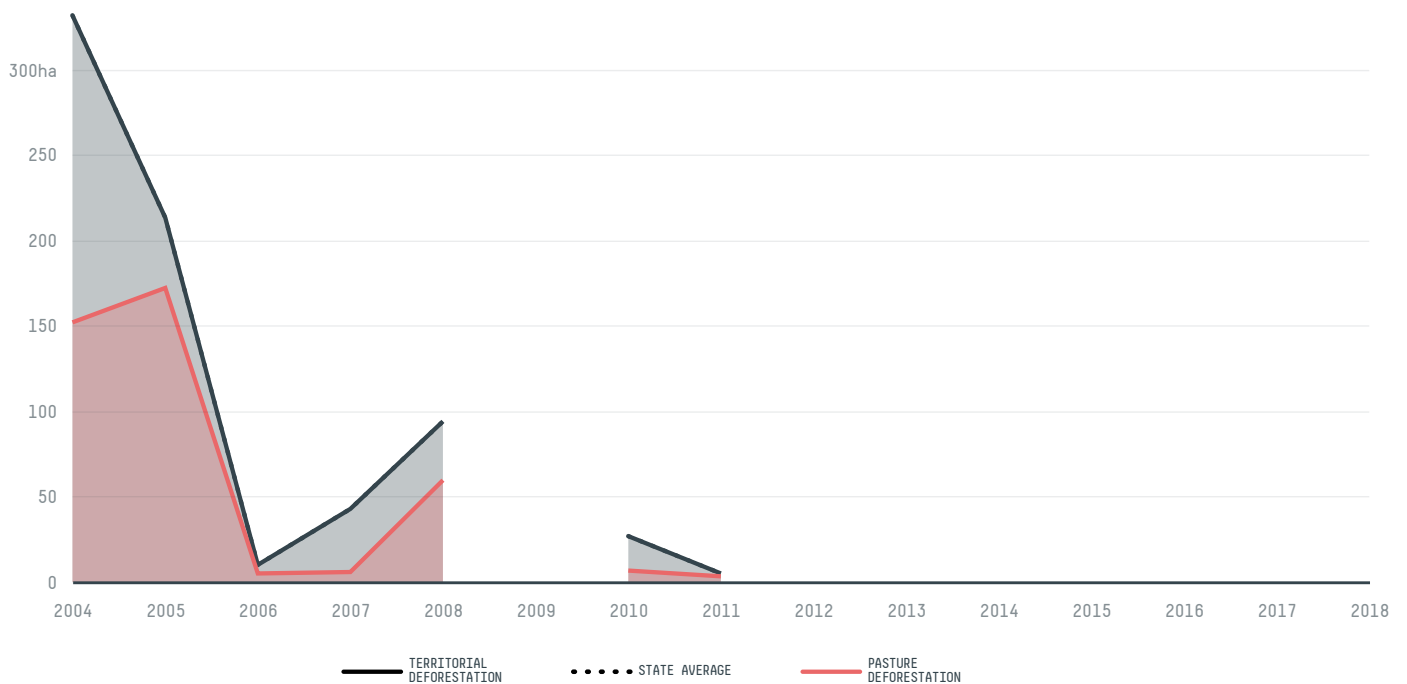
PASTURE AREA
111,850.5 ha

The largest exporter of beef in Bandeirantes Do Tocantins was Minerva, which accounted for 77.7% of the total exports, and the main destination was China (Hong Kong).

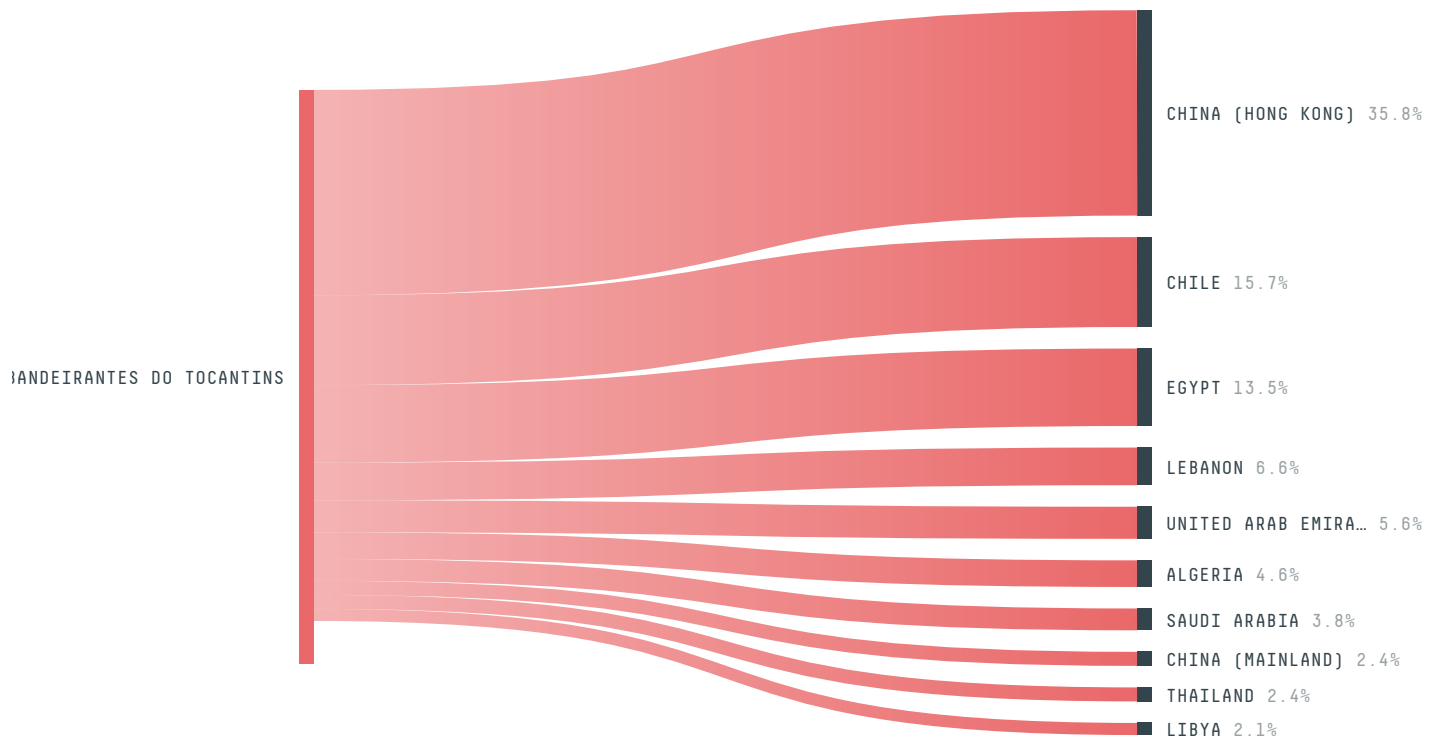
AGRICULTURAL INDICATORS	SCORE
Pasture area	111,850.5 ha
ENVIRONMENTAL INDICATORS	SCORE
Pasture deforestation	0 ha
Territorial deforestation	0 ha
CO2 emissions from pasture deforestation	0 t CO2
Land-based CO2 emissions	0 t CO2
Water scarcity	2 /7

SOCIO-ECONOMIC INDICATORS	SCORE
GDP per capita	- USD/capita
GDP from agriculture	- %
Human Development Index	0.638 /1
Smallholder dominance	19 %
Reported cases of forced labour	-
Reported cases of land conflicts	-
Population	3,336
TERRITORIAL GOVERNANCE	SCORE
Legal Reserve deficit	19,594.5 ha
Legal Reserve deficit as a % of private land	15.5 %
Protected vegetation in private land	28,016.2 ha
Unprotected vegetation in private land	32.3 ha
Number of environmental embargoes	0
ACTOR COMMITMENTS	SCORE

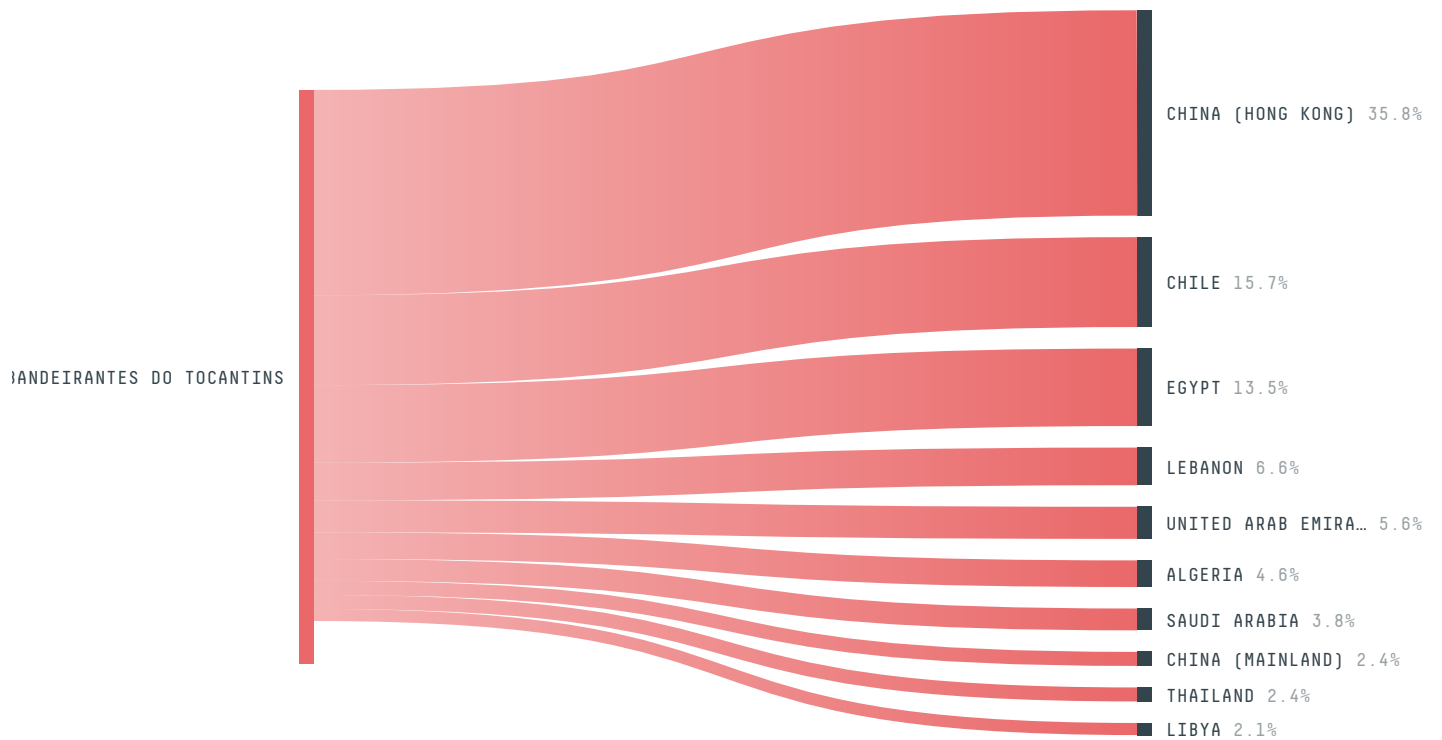
DEFORESTATION TRAJECTORY OF BANDEIRANTES DO TOCANTINS



TOP TRADERS OF BEEF IN BANDEIRANTES DO TOCANTINS IN 2017




TOP IMPORTING COUNTRIES OF BEEF FROM BANDEIRANTES DO TOCANTINS IN 2017



Trase is a partnership between

 Stockholm Environment Institute

 Global Canopy Programme

In collaboration with

 vizzuality

 The European Forest Institute

and many other organizations and individuals.

Donors

 The Global Environment Facility

 WWF

 Europe

 Gordon and Betty Moore Foundation

 The Nature Conservancy

 Department for International Development

 Formas

 Norway's International Climate and Forest Initiative (NICFI)

[Terms of Use](#) · [Privacy policy](#) · [Cookie policy](#) · [Contact us](#)