



# trase

## Arapoema

COMMODITY YEAR COUNTRY BIOME  
**Beef 2017 Brazil Amazonia**

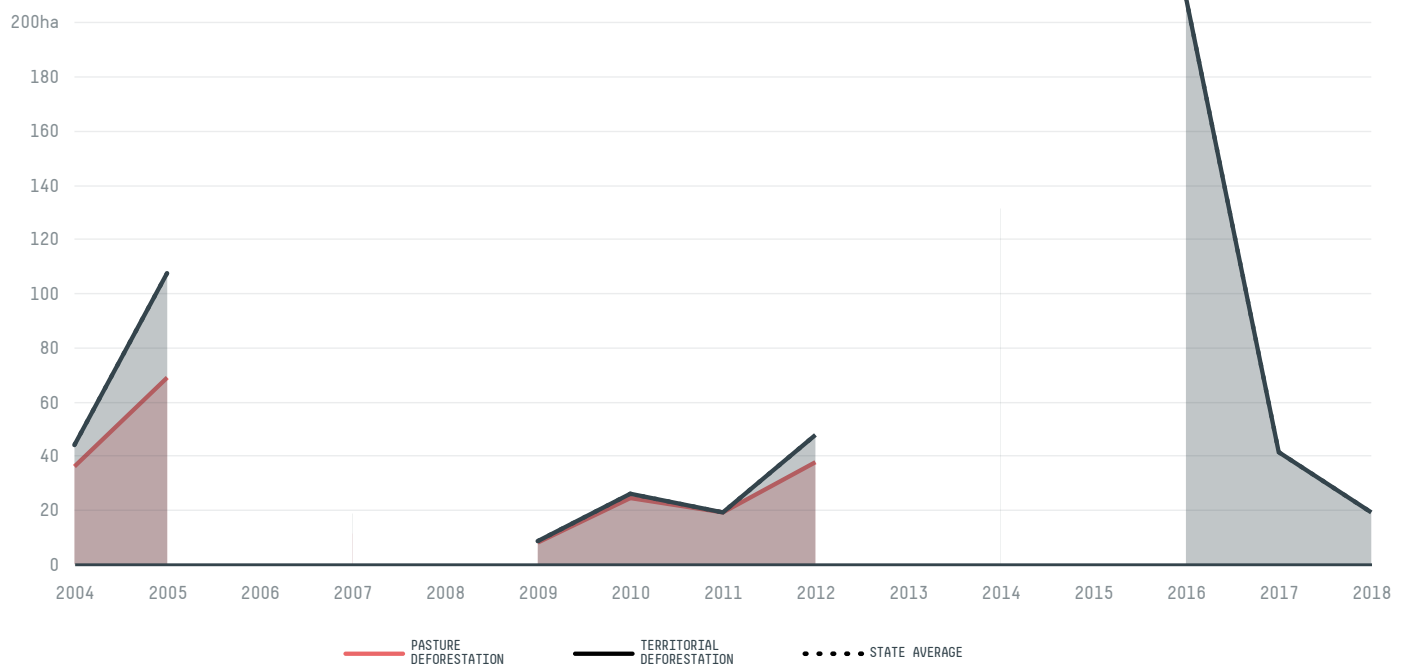
PASTURE AREA  
**116,763.9 ha**

The largest exporter of beef in Arapoema was Masterboi, which accounted for 55.9% of the total exports, and the main destination was China (Hong Kong).

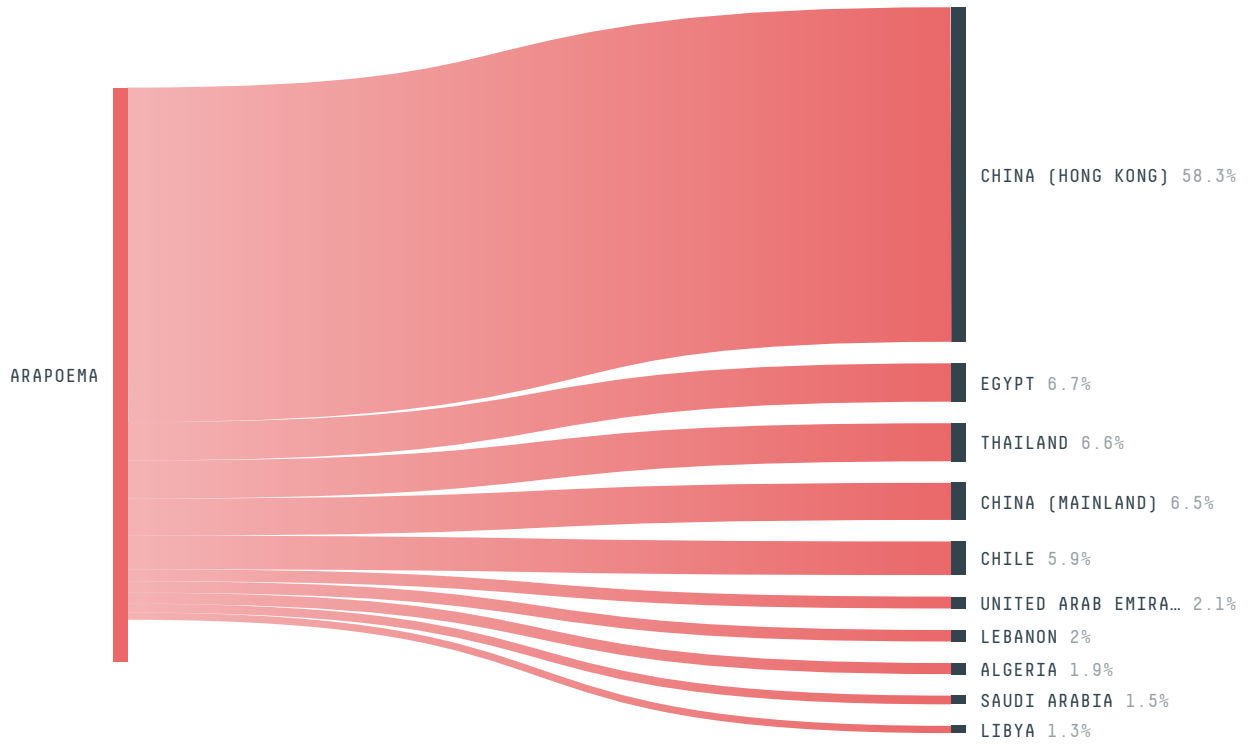
AGRICULTURAL INDICATORS	SCORE
Pasture area	116,763.9 ha
ENVIRONMENTAL INDICATORS	SCORE
Pasture deforestation	0 ha
Territorial deforestation	41 ha
CO2 emissions from pasture deforestation	0 t CO2
Land-based CO2 emissions	21,520 t CO2
Water scarcity	2 / 7

SOCIO-ECONOMIC INDICATORS	SCORE
GDP per capita	- USD/capita
GDP from agriculture	- %
Human Development Index	0.68 /1
Smallholder dominance	32 %
Reported cases of forced labour	1
Reported cases of land conflicts	-
Population	6,844
TERRITORIAL GOVERNANCE	SCORE
Legal Reserve deficit	17,191.7 ha
Legal Reserve deficit as a % of private land	15.5 %
Protected vegetation in private land	23,610.3 ha
Unprotected vegetation in private land	74.8 ha
Number of environmental embargoes	0
ACTOR COMMITMENTS	SCORE

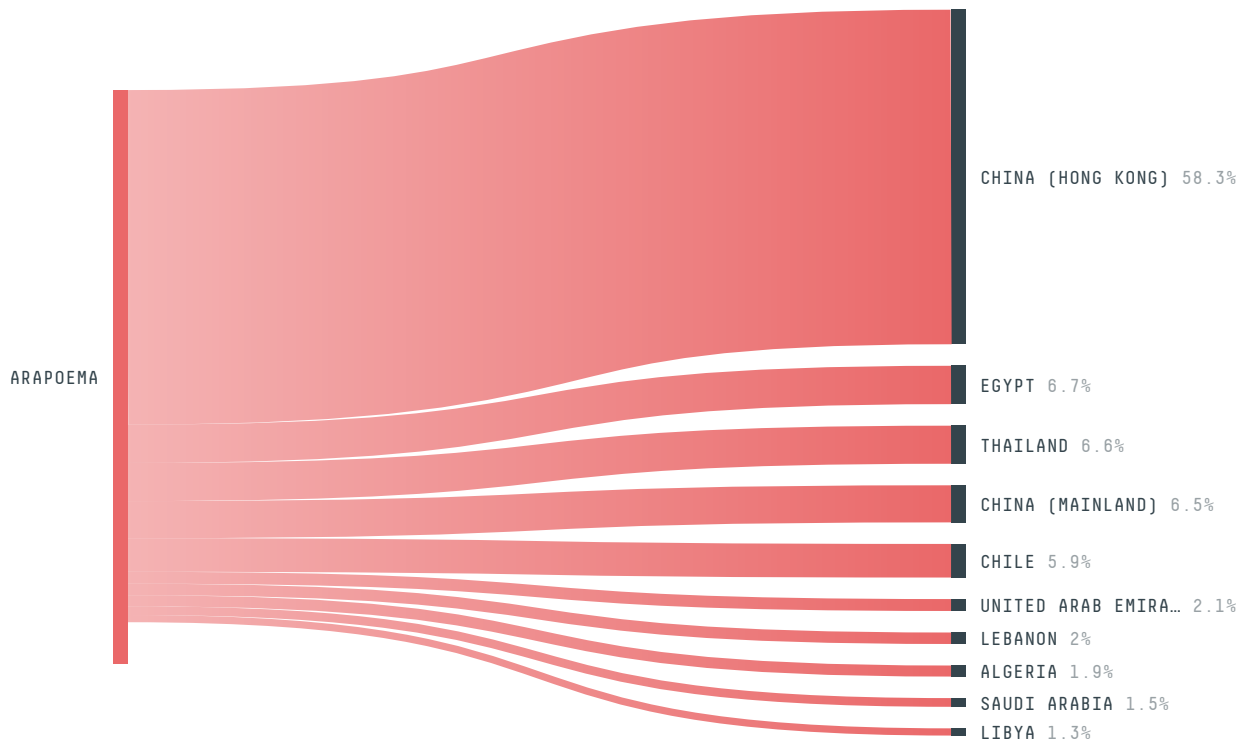
## DEFORESTATION TRAJECTORY OF ARAPOEMA



## TOP TRADERS OF BEEF IN ARAPOEMA IN 2017




## TOP IMPORTING COUNTRIES OF BEEF FROM ARAPOEMA IN 2017




Trase is a partnership between

 Stockholm Environment Institute

 Global Canopy Programme


In collaboration with

 vizzuality

 The European Forest Institute

and many other organizations and individuals.

Donors

 The Global Environment Facility

 WWF


 Europe

 Gordon and Betty Moore Foundation

 The Nature Conservancy

 Department for International Development

 Formas

 Norway's International Climate and Forest Initiative (NICFI)

[Terms of Use](#) · [Privacy policy](#) · [Cookie policy](#) · [Contact us](#)