



trase

Brejinho de nazare

COMMODITY YEAR COUNTRY BIOME
Beef 2017 Brazil Cerrado

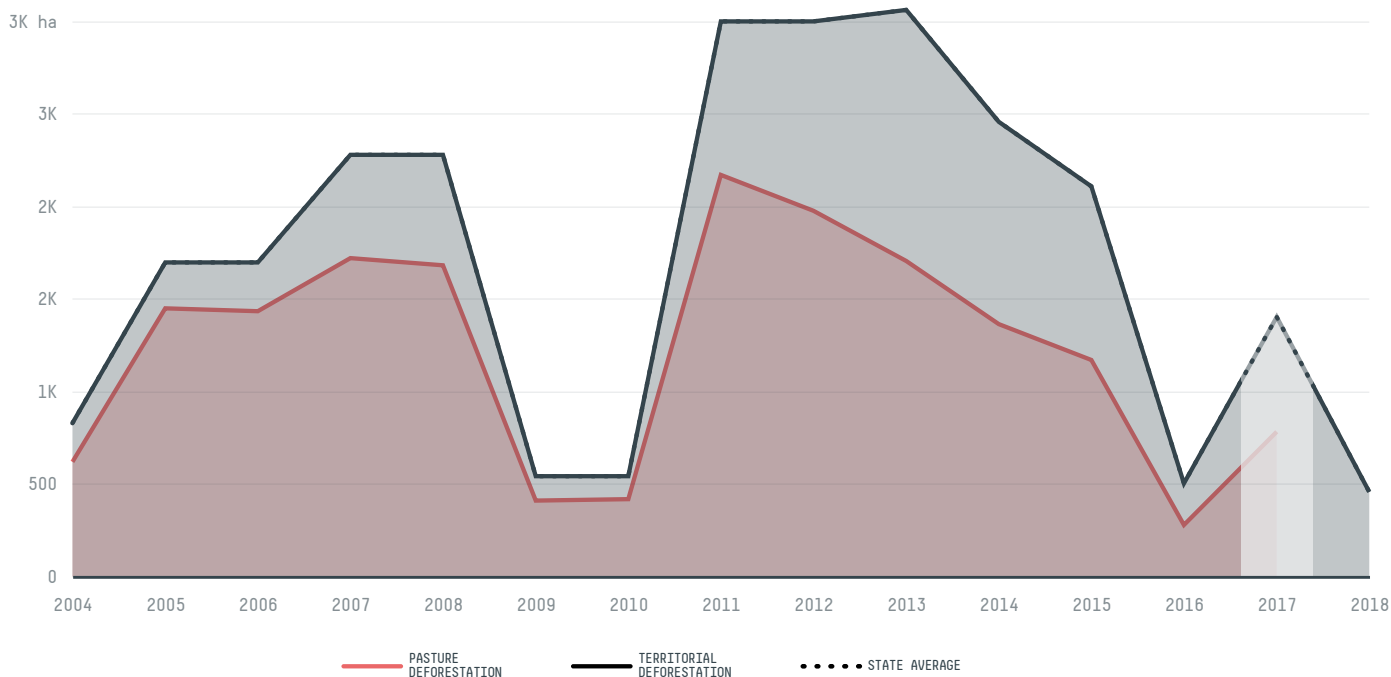
PASTURE AREA
57,040.1 ha

The largest exporter of beef in Brejinho De Nazare was Cooperativa Dos Produtores De Carne E Derivados De Gurupi, which accounted for 52.2% of the total exports, and the main destination was Russian Federation.


AGRICULTURAL INDICATORS	SCORE
Pasture area	57,040.1 ha
ENVIRONMENTAL INDICATORS	SCORE
Pasture deforestation	781.5 ha
Cattle deforestation per tonne	0.5 ha/t
Territorial deforestation	1,405 ha
Land-based CO2 emissions	206,247.8 t CO2
Water scarcity	5 /7
CO2 emissions from pasture deforestation	114,384.1 t CO2

SOCIO-ECONOMIC INDICATORS	SCORE
GDP per capita	- USD/capita
GDP from agriculture	- %
Human Development Index	0.686 /1
Smallholder dominance	17 %
Reported cases of forced labour	-
Reported cases of land conflicts	1
Population	5,400
TERRITORIAL GOVERNANCE	SCORE
Legal Reserve deficit	2,053.3 ha
Legal Reserve deficit as a % of private land	1.7 %
Protected vegetation in private land	38,594.3 ha
Unprotected vegetation in private land	23,363.7 ha
Number of environmental embargoes	0
ACTOR COMMITMENTS	SCORE

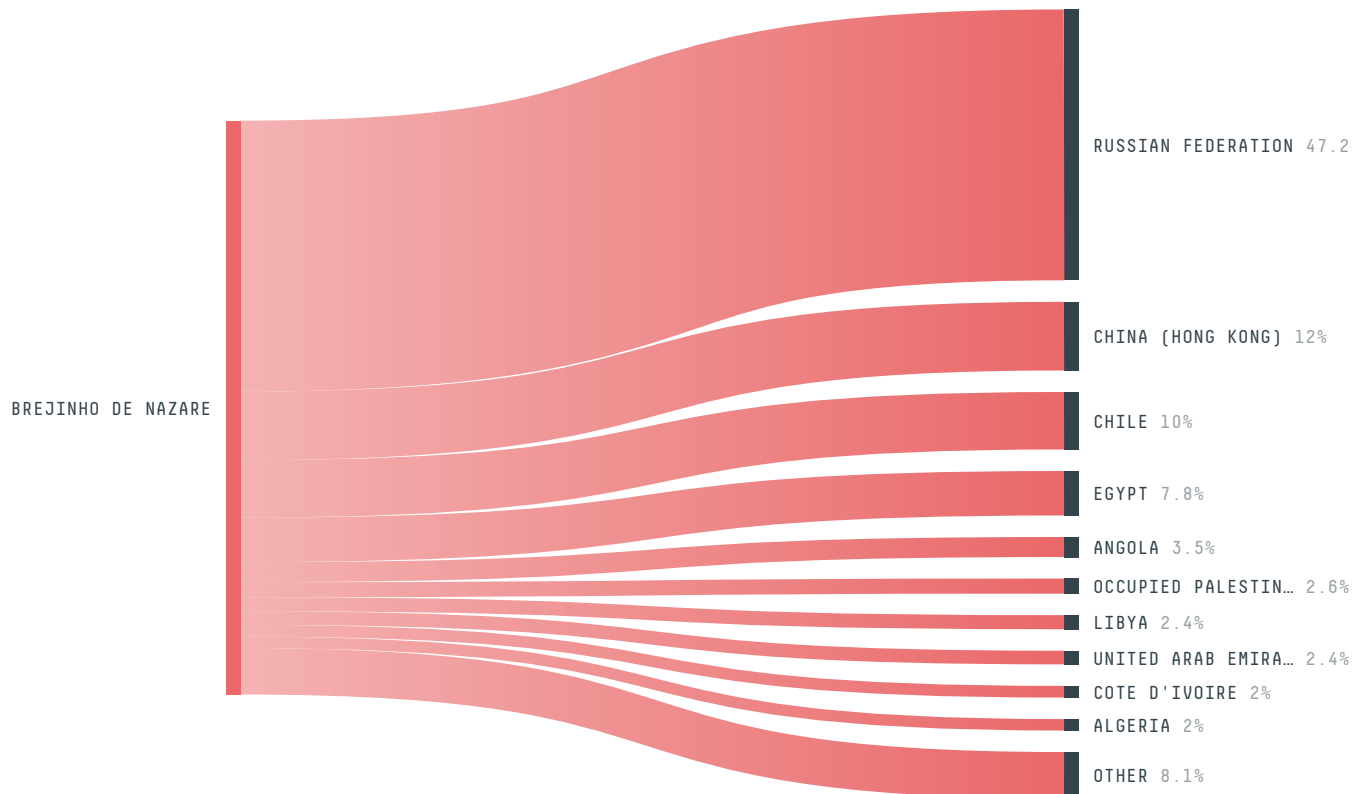
DEFORESTATION TRAJECTORY OF BREJINHO DE NAZARE



TOP TRADERS OF BEEF IN BREJINHO DE NAZARE IN 2017



TOP IMPORTING COUNTRIES OF BEEF FROM BREJINHO DE NAZARE IN 2017



Trase is a partnership between

 Stockholm Environment Institute

 Global Canopy Programme

In collaboration with

 vizzuality

 The European Forest Institute

and many other organizations and individuals.

Donors

 The Global Environment Facility

 WWF


 Europe

 Gordon and Betty Moore Foundation

 The Nature Conservancy

 Department for International Development

 Formas

 Norway's International Climate and Forest Initiative (NICFI)

[Terms of Use](#) · [Privacy policy](#) · [Cookie policy](#) · [Contact us](#)