



# trase

## Araguaina

COMMODITY YEAR COUNTRY BIOME  
**Beef 2017 Brazil Cerrado**

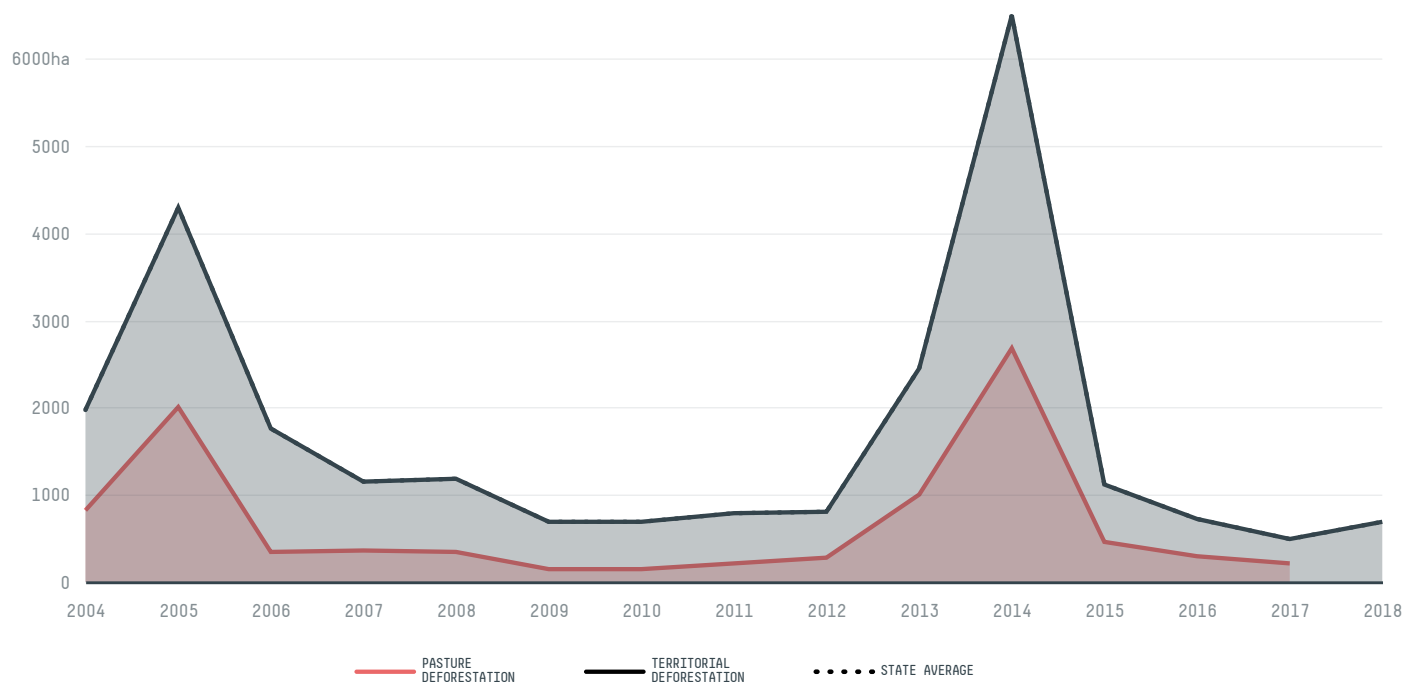
PASTURE AREA  
**185,518.4 ha**

The largest exporter of beef in Araguaina was Minerva, which accounted for 90.1% of the total exports, and the main destination was China (Hong Kong).

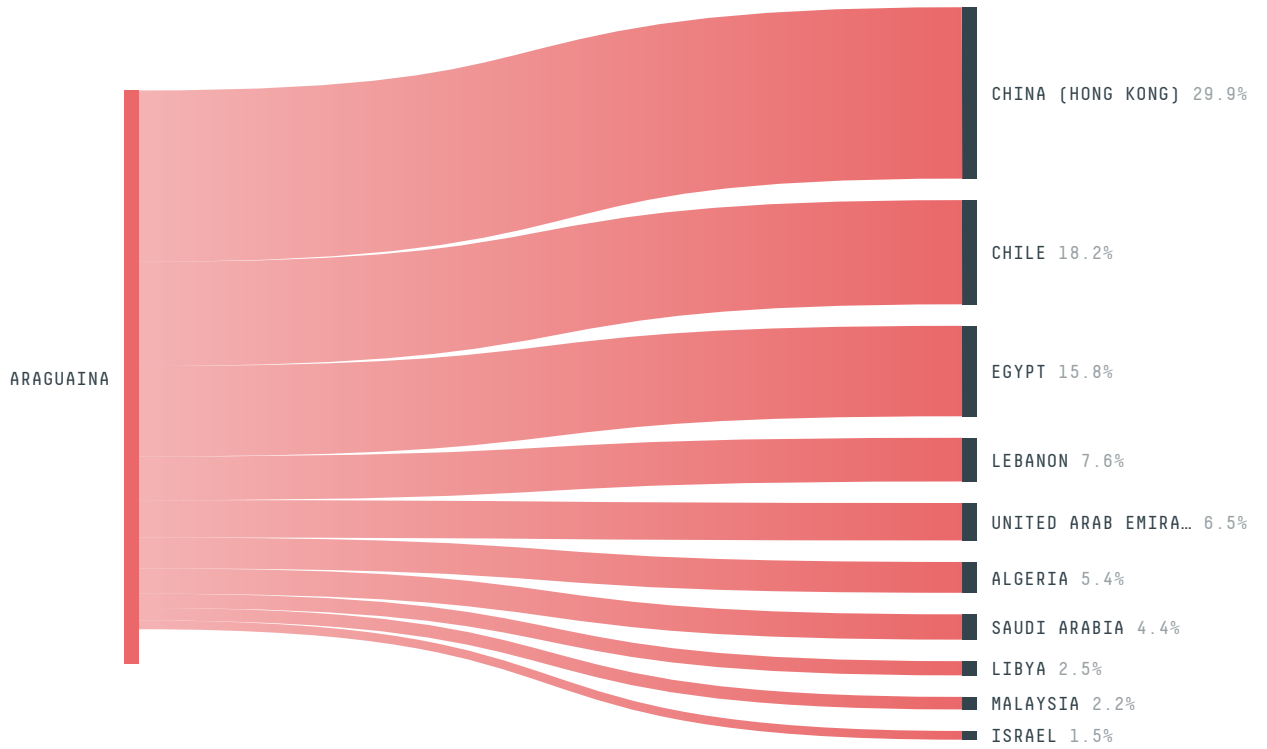
AGRICULTURAL INDICATORS	SCORE
Pasture area	185,518.4 ha
ENVIRONMENTAL INDICATORS	SCORE
Pasture deforestation	205.7 ha
Territorial deforestation	498 ha
CO2 emissions from pasture deforestation	53,438.7 t CO2
Land-based CO2 emissions	82,449 t CO2
Water scarcity	2 / 7

SOCIO-ECONOMIC INDICATORS	SCORE
GDP per capita	- USD/capita
GDP from agriculture	- %
Human Development Index	0.752 /1
Smallholder dominance	26 %
Reported cases of forced labour	-
Reported cases of land conflicts	6
Population	164,093
TERRITORIAL GOVERNANCE	SCORE
Legal Reserve deficit	23,474.8 ha
Legal Reserve deficit as a % of private land	7.5 %
Protected vegetation in private land	101,488.6 ha
Unprotected vegetation in private land	15,599.9 ha
Number of environmental embargoes	1
ACTOR COMMITMENTS	SCORE

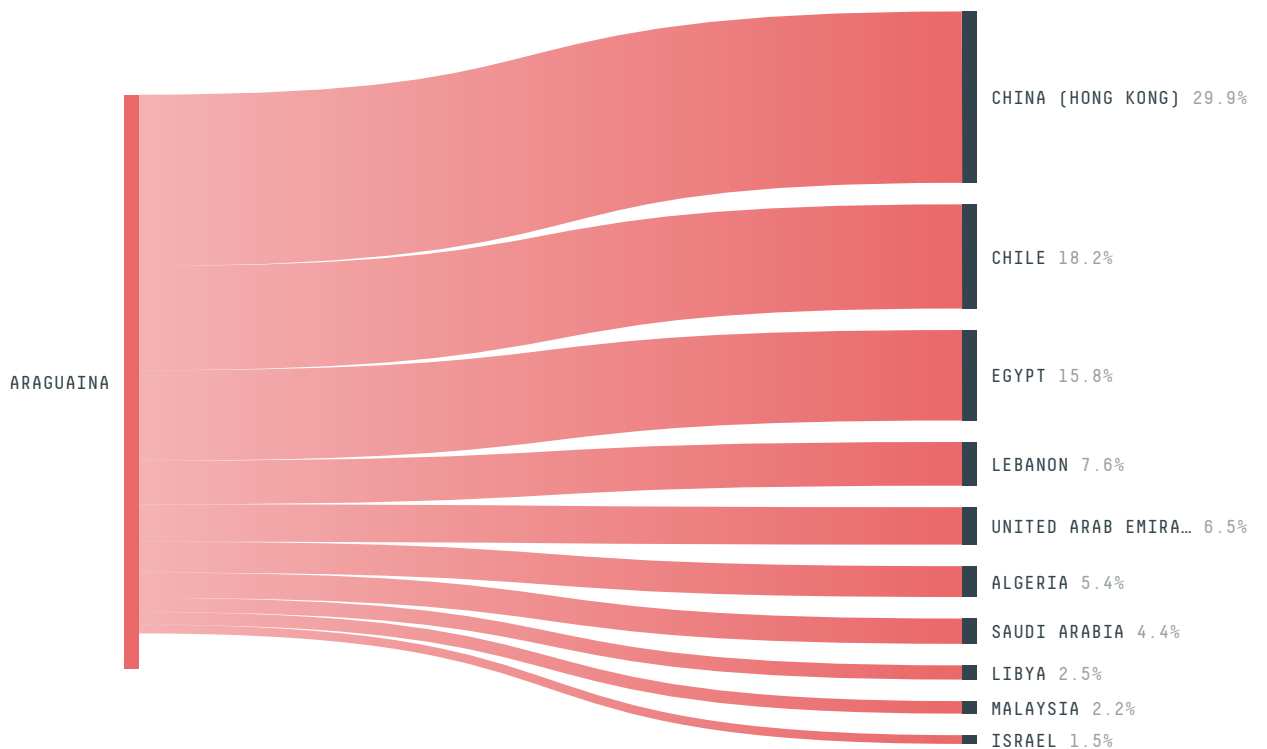
## DEFORESTATION TRAJECTORY OF ARAGUAINA



## TOP TRADERS OF BEEF IN ARAGUAINA IN 2017




## TOP IMPORTING COUNTRIES OF BEEF FROM ARAGUAINA IN 2017





Trase is a partnership between

 Stockholm Environment Institute

 Global Canopy Programme

In collaboration with

 vizzuality

 The European Forest Institute

and many other organizations and individuals.

Donors

 The Global Environment Facility

 WWF

 Europe

 Gordon and Betty Moore Foundation

 The Nature Conservancy

 Department for International Development

 Formas

 Norway's International Climate and Forest Initiative (NICFI)

[Terms of Use](#) · [Privacy policy](#) · [Cookie policy](#) · [Contact us](#)