



trase

Babaculandia

COMMODITY YEAR COUNTRY BIOME STATE
Beef 2017 Brazil Cerrado Tocantins

PASTURE AREA
40,731.5 ha

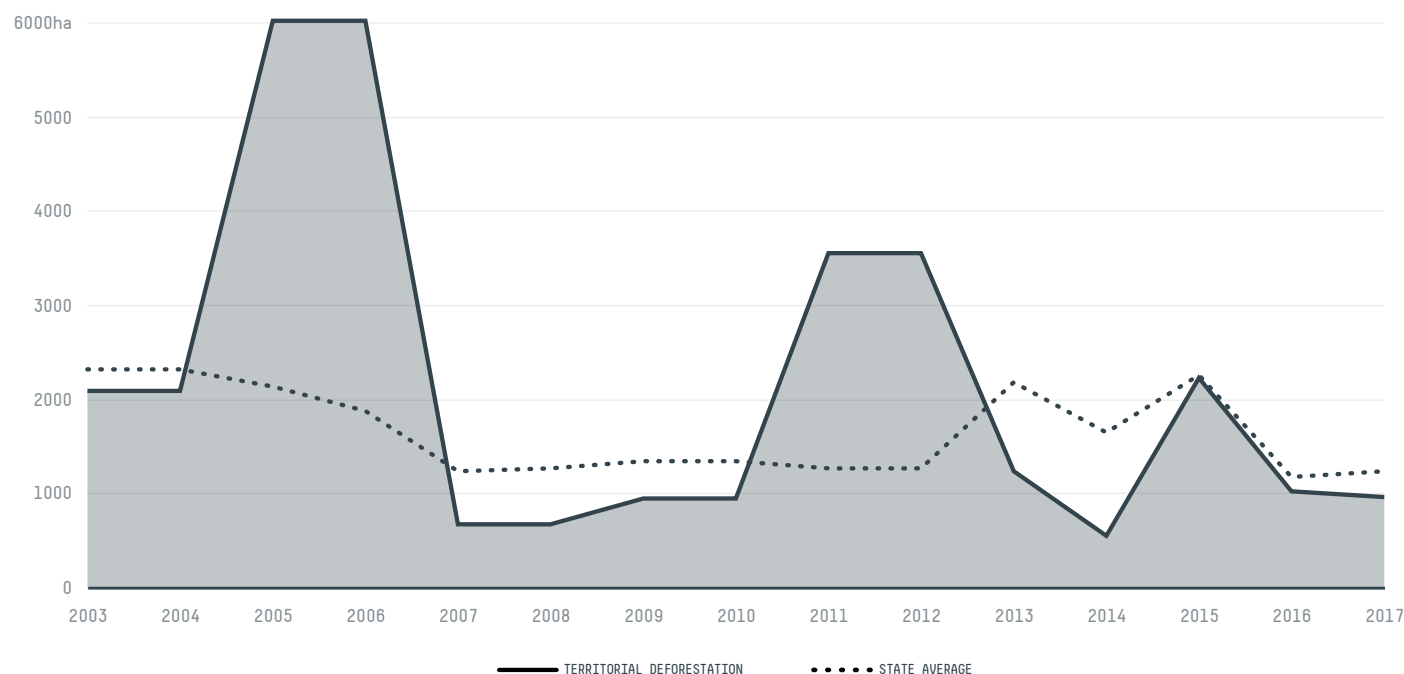
The largest exporter of beef in Babaculandia was Minerva, which accounted for 89.0% of the total exports, and the main destination was Chile.

AGRICULTURAL INDICATORS	SCORE	STATE RANKING
Pasture area	40,731.5 ha	64
Cattle stocking rate	0.9 heads/ha	11

ENVIRONMENTAL INDICATORS	SCORE	STATE RANKING
Cattle deforestation per tonne	0.1 ha/t	89
Pasture deforestation	17.9 ha	150
CO2 emissions from cattle deforestation per tonne	16.2 t CO2/t	89
CO2 emissions from pasture deforestation	4,390.8 t CO2	51
Territorial deforestation	955 ha	63
Land based CO2 emissions	158,814 t CO2	53
Water scarcity	2 /7	5

SOCIO-ECONOMIC INDICATORS	SCORE	STATE RANKING
GDP per capita	- USD/capita	-
GDP from agriculture	- %	-
Human Development Index	0.642 /1	42
Smallholder dominance	72 %	-
Reported cases of forced labour	-	-
Reported cases of land conflicts	4	3
Population	10,720	25
TERRITORIAL GOVERNANCE	SCORE	STATE RANKING
Legal Reserve deficit	812.5 ha	87
Legal Reserve deficit as a % of private land	0.8 %	-
Protected vegetation in private land	50,998 ha	-
Unprotected vegetation in private land	6,288 ha	84
Number of environmental embargoes	2	11
ACTOR COMMITMENTS	SCORE	STATE RANKING
Cattle products traded under zero deforestation commitment	89 %	23

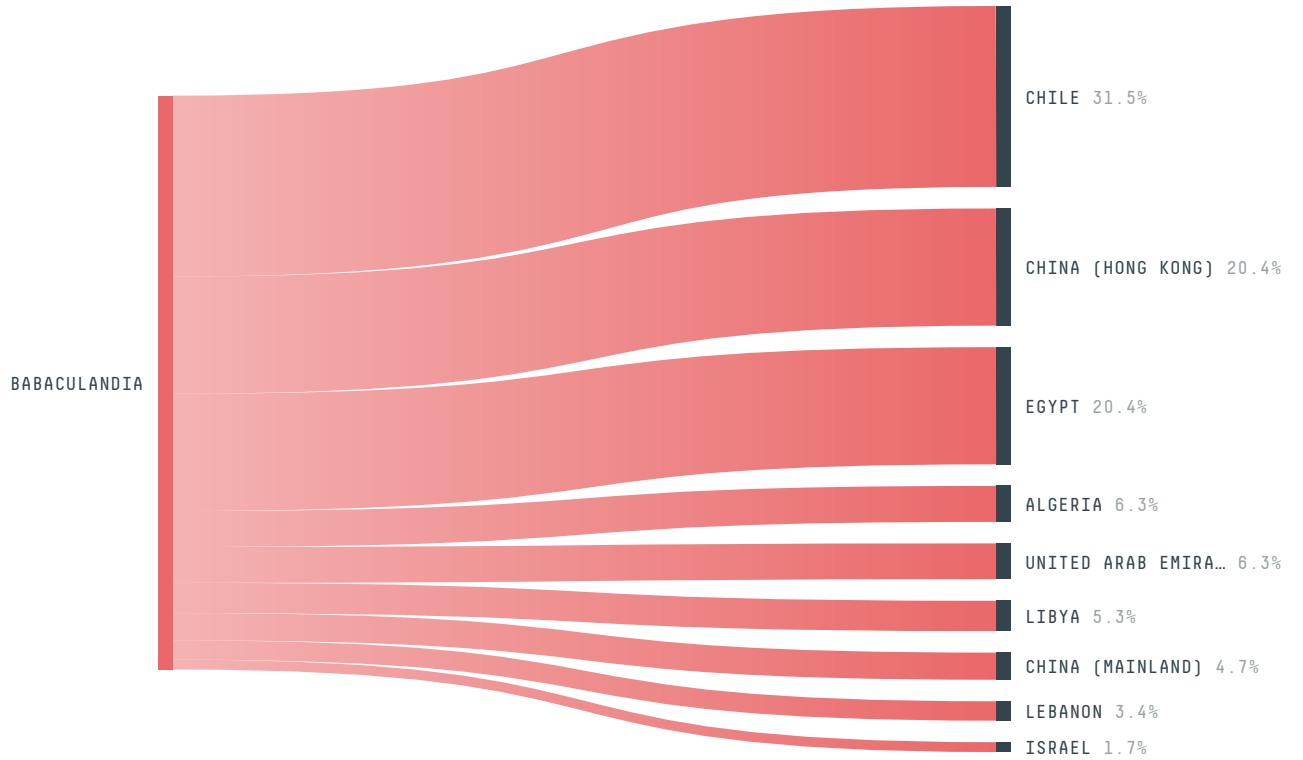
DEFORESTATION TRAJECTORY OF BABACULANDIA



TOP TRADERS OF BEEF IN BABACULANDIA IN 2017



TOP IMPORTING COUNTRIES OF BEEF FROM BABACULANDIA IN 2017




GLOBAL FOREST WATCH

Deforestation alerts in Babaçulândia, Tocantins, Brazil

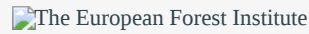
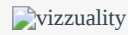
There were **0** GLAD alerts reported in the week of the **18th of May 2020**. This was **normal** compared to the same week in previous years.



Trase is a partnership between



In collaboration with



and many other organizations and individuals.

Donors



[Terms of Use](#) · [Privacy policy](#) · [Cookie policy](#) · [Contact us](#)