



# trase

## Araguaina

COMMODITY YEAR COUNTRY BIOME STATE  
**Beef 2017 Brazil Cerrado Tocantins**

PASTURE AREA  
**186,783.6 ha**

The largest exporter of beef in Araguaina was Minerva, which accounted for 90.1% of the total exports, and the main destination was China (Hong Kong).

AGRICULTURAL INDICATORS	SCORE	STATE RANKING
Pasture area	186,783.6 ha	5
Cattle stocking rate	1 heads/ha	10

ENVIRONMENTAL INDICATORS	SCORE	STATE RANKING
Cattle deforestation per tonne	0 ha/t	111
Pasture deforestation	0.3 ha	162
CO2 emissions from cattle deforestation per tonne	13.5 t CO2/t	101
CO2 emissions from pasture deforestation	39.5 t CO2	121
Territorial deforestation	504 ha	80
Land based CO2 emissions	67,142 t CO2	80
Water scarcity	2 /7	5

SOCIO-ECONOMIC INDICATORS	SCORE	STATE RANKING
GDP per capita	- USD/capita	-
GDP from agriculture	- %	-
Human Development Index	0.752 /1	4
Smallholder dominance	26 %	-
Reported cases of forced labour	-	-
Reported cases of land conflicts	6	2
Population	164,093	2

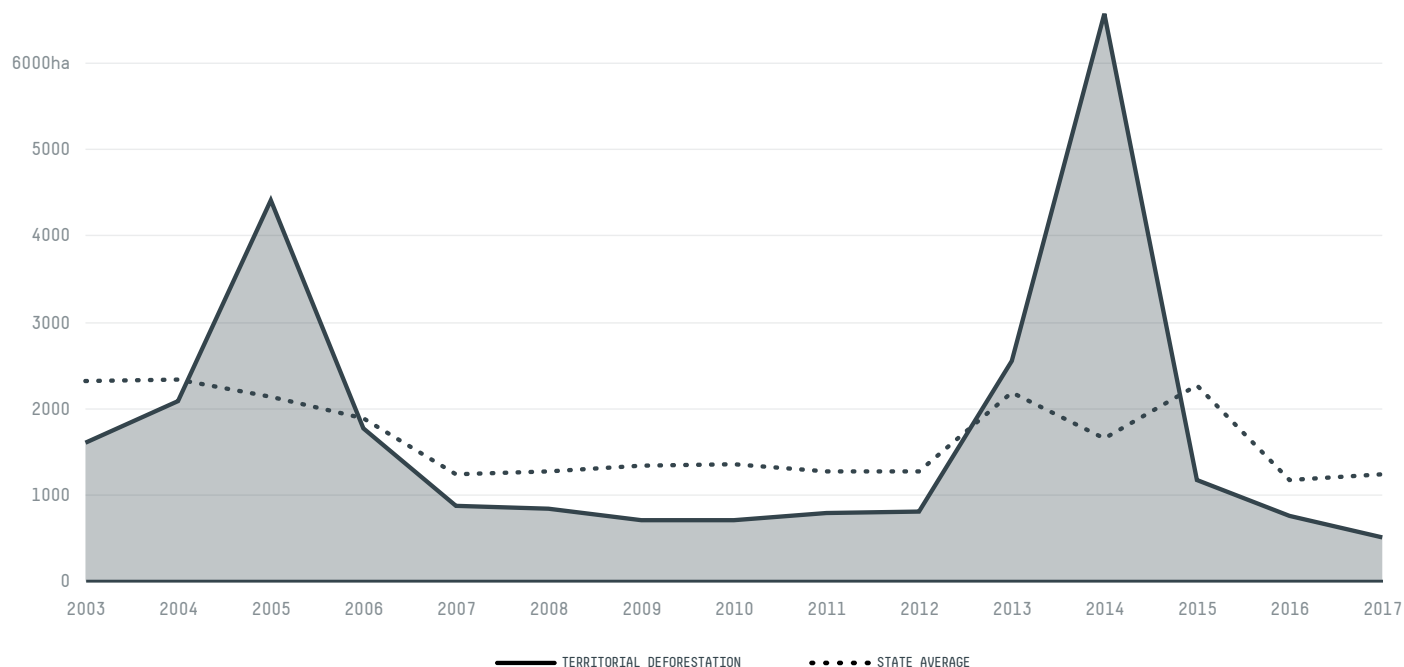
  

TERRITORIAL GOVERNANCE	SCORE	STATE RANKING
Legal Reserve deficit	23,474.8 ha	1
Legal Reserve deficit as a % of private land	7.5 %	-
Protected vegetation in private land	101,488.6 ha	-
Unprotected vegetation in private land	15,599.9 ha	66
Number of environmental embargoes	1	12

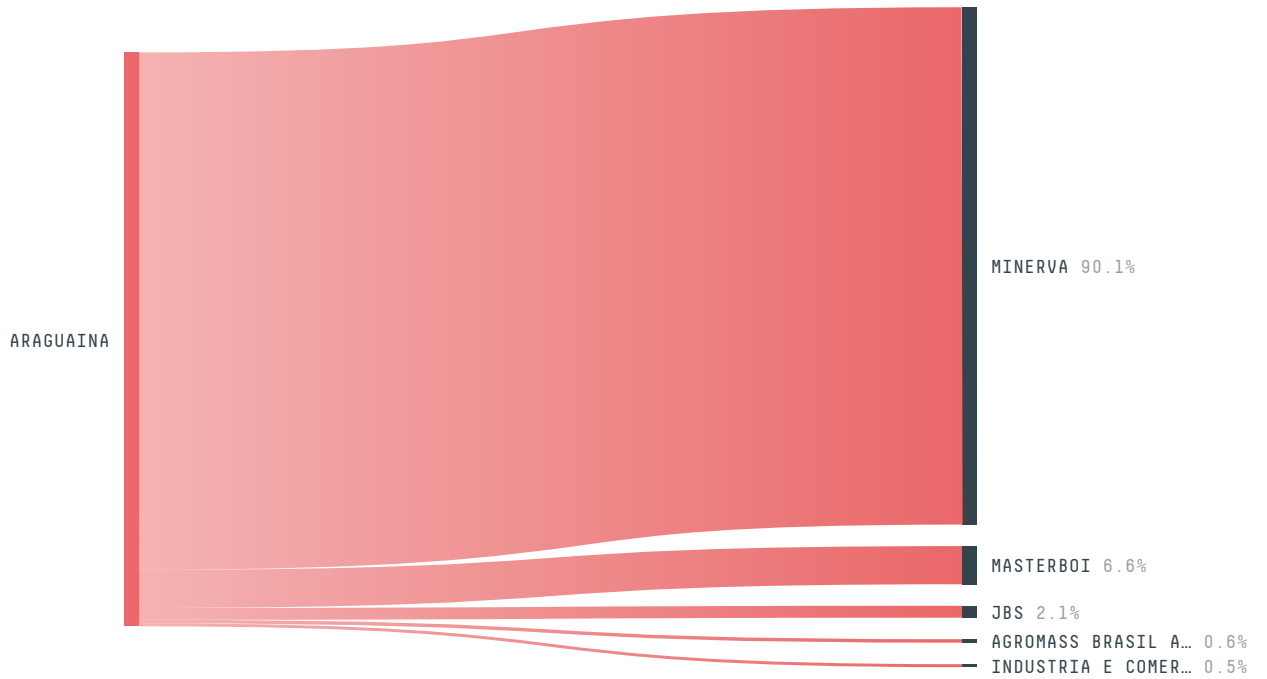
  

ACTOR COMMITMENTS	SCORE	STATE RANKING
Cattle products traded under zero deforestation commitment	92.2 %	17

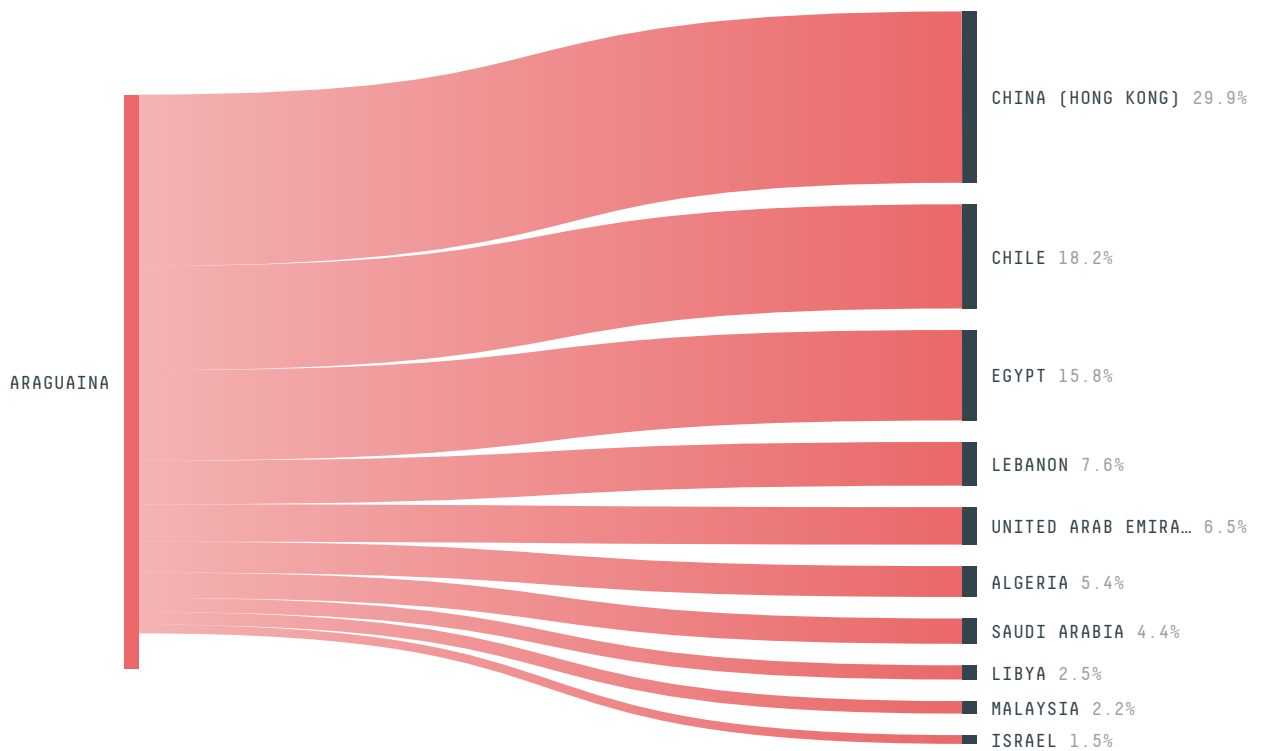
## DEFORESTATION TRAJECTORY OF ARAGUAINA



## TOP TRADERS OF BEEF IN ARAGUAINA IN 2017



## TOP IMPORTING COUNTRIES OF BEEF FROM ARAGUAINA IN 2017





**Deforestation alerts in Araguaína, Tocantins, Brazil**

There were **39** GLAD alerts reported in the week of the **18th of May 2020**. This was **normal** compared to the same week in previous years.



Trase is a partnership between



In collaboration with



and many other organizations and individuals.

Donors



[Terms of Use](#) · [Privacy policy](#) · [Cookie policy](#) · [Contact us](#)