



trase

Jau do tocantins

COMMODITY YEAR COUNTRY BIOME
Beef 2017 Brazil Cerrado

PASTURE AREA
69,273.8 ha

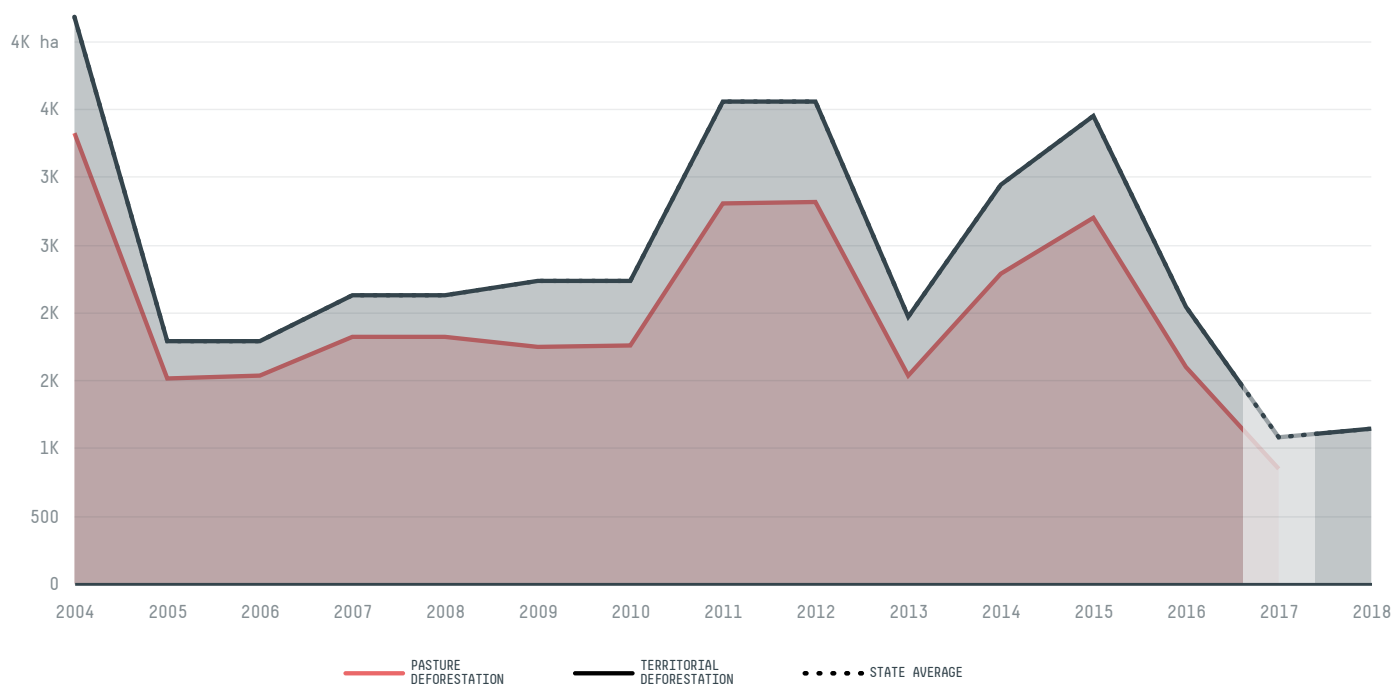
The largest exporter of beef in Jau Do Tocantins was Cooperativa Dos Produtores De Carne E Derivados De Gurupi, which accounted for 65.7% of the total exports, and the main destination was Russian Federation.

AGRICULTURAL INDICATORS	SCORE
Pasture area	69,273.8 ha

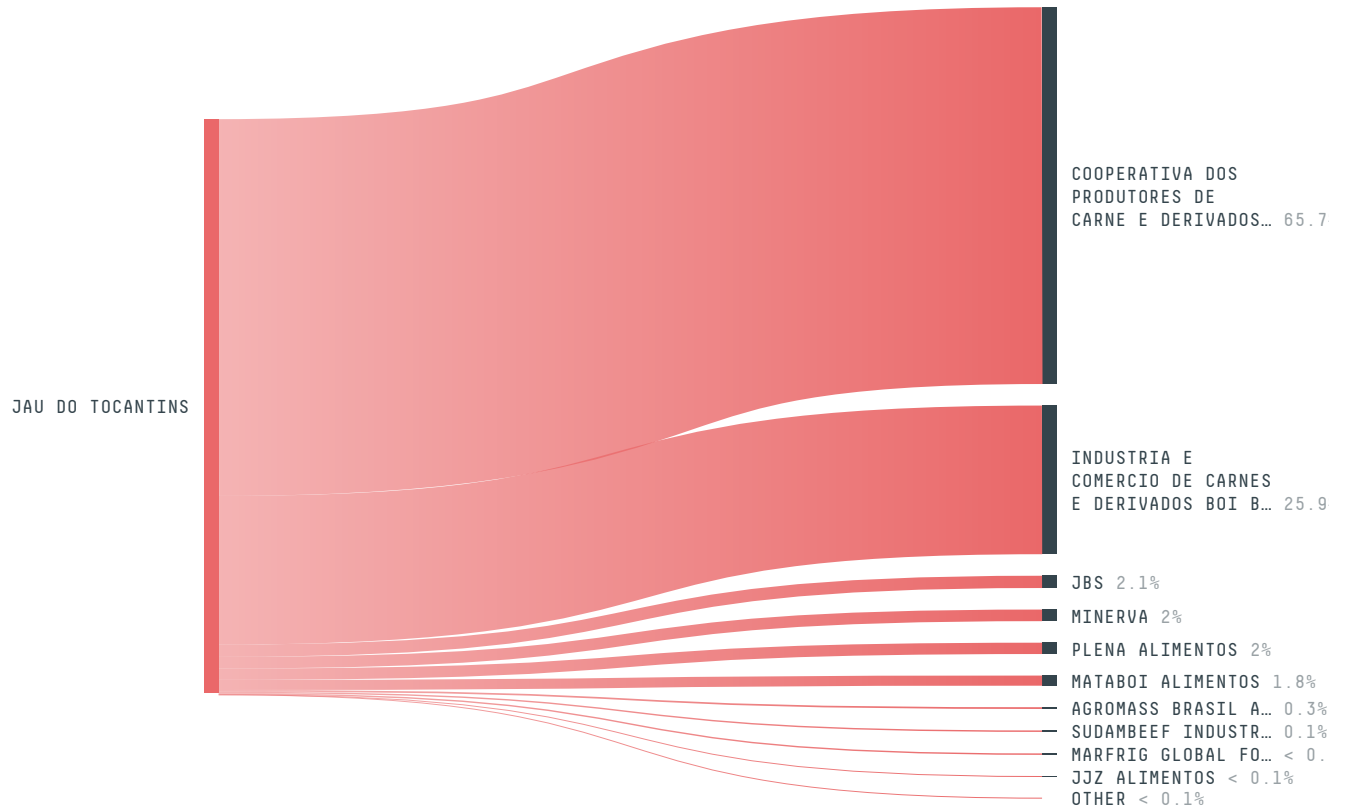
ENVIRONMENTAL INDICATORS	SCORE
Pasture deforestation	842.6 ha
Cattle deforestation per tonne	0.4 ha/t
Territorial deforestation	1,081 ha
Land-based CO2 emissions	159,601.1 t CO2
Water scarcity	2 /7
CO2 emissions from pasture deforestation	123,931.9 t CO2

SOCIO-ECONOMIC INDICATORS	SCORE
GDP per capita	- USD/capita
GDP from agriculture	- %
Human Development Index	0.662 /1
Smallholder dominance	31 %
Reported cases of forced labour	-
Reported cases of land conflicts	-
Population	3,698
TERRITORIAL GOVERNANCE	SCORE
Legal Reserve deficit	1,130.1 ha
Legal Reserve deficit as a % of private land	0.6 %
Protected vegetation in private land	59,806.6 ha
Unprotected vegetation in private land	51,658.7 ha
Number of environmental embargoes	1
ACTOR COMMITMENTS	SCORE

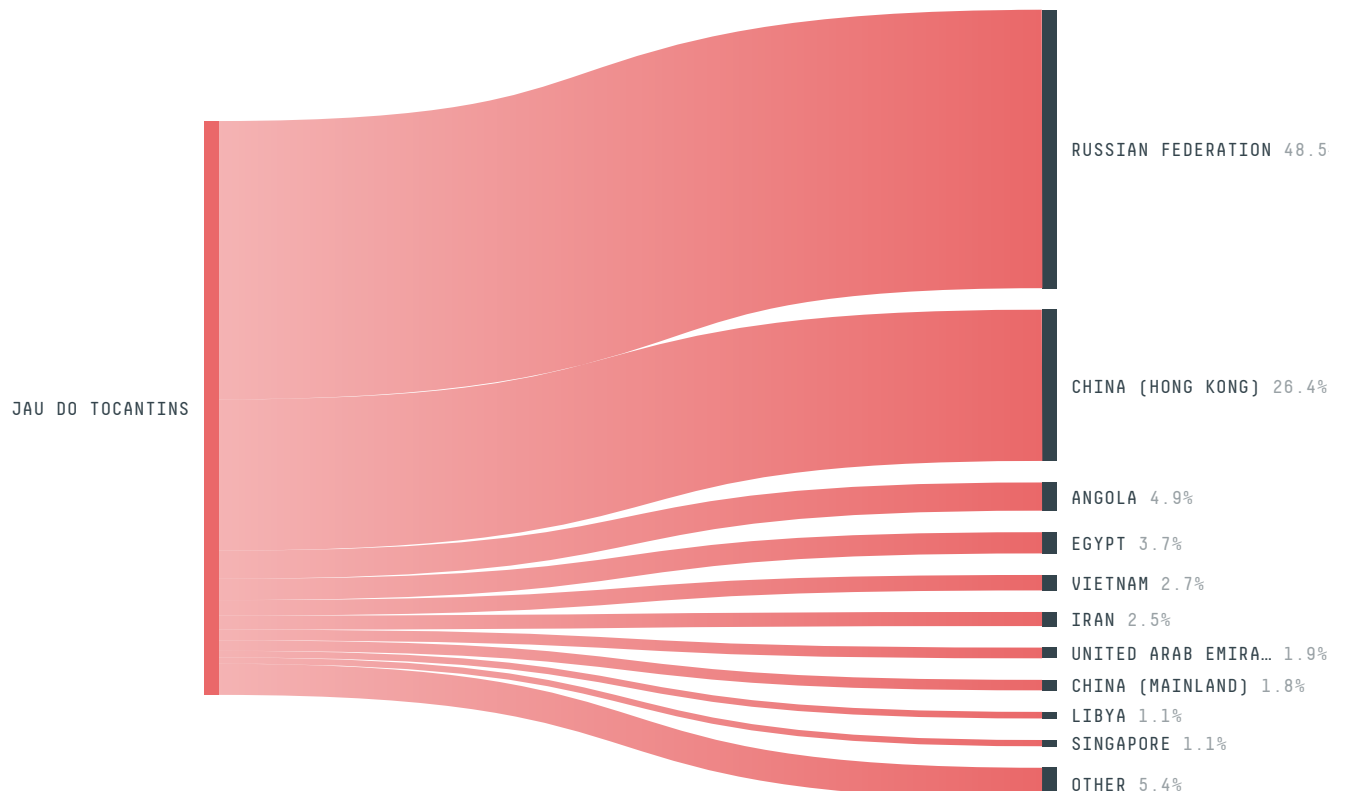
DEFORESTATION TRAJECTORY OF JAU DO TOCANTINS



TOP TRADERS OF BEEF IN JAU DO TOCANTINS IN 2017




TOP IMPORTING COUNTRIES OF BEEF FROM JAU DO TOCANTINS IN 2017




Trase is a partnership between

 Stockholm Environment Institute

 Global Canopy Programme

In collaboration with

 vizzuality

 The European Forest Institute

and many other organizations and individuals.

Donors

 The Global Environment Facility

 WWF


 Europe

 Gordon and Betty Moore Foundation

 The Nature Conservancy

 Department for International Development

 Formas

 Norway's International Climate and Forest Initiative (NICFI)

[Terms of Use](#) · [Privacy policy](#) · [Cookie policy](#) · [Contact us](#)