



trase

Sucupira

COMMODITY YEAR COUNTRY BIOME
Beef 2017 Brazil Cerrado

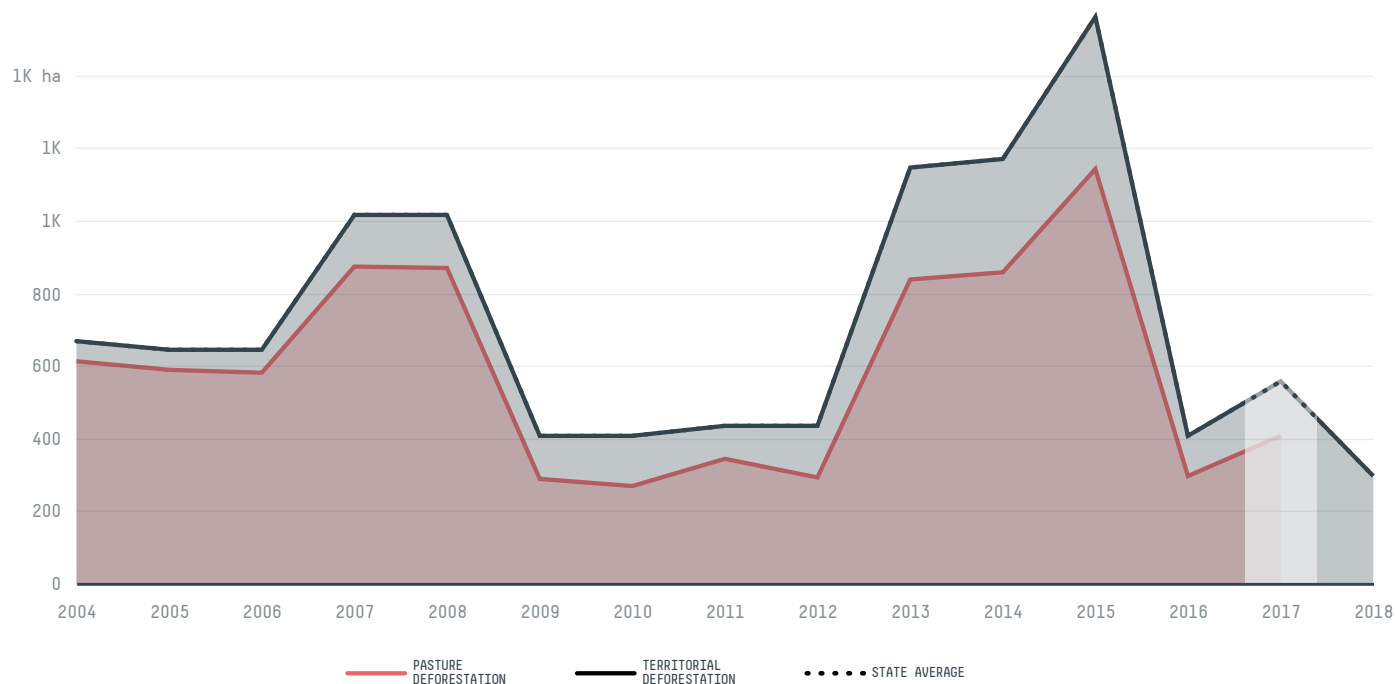
PASTURE AREA
55,551.6 ha

The largest exporter of beef in Sucupira was Industria E Comercio De Carnes E Derivados Boi Brasil, which accounted for 49.1% of the total exports, and the main destination was China (Hong Kong).

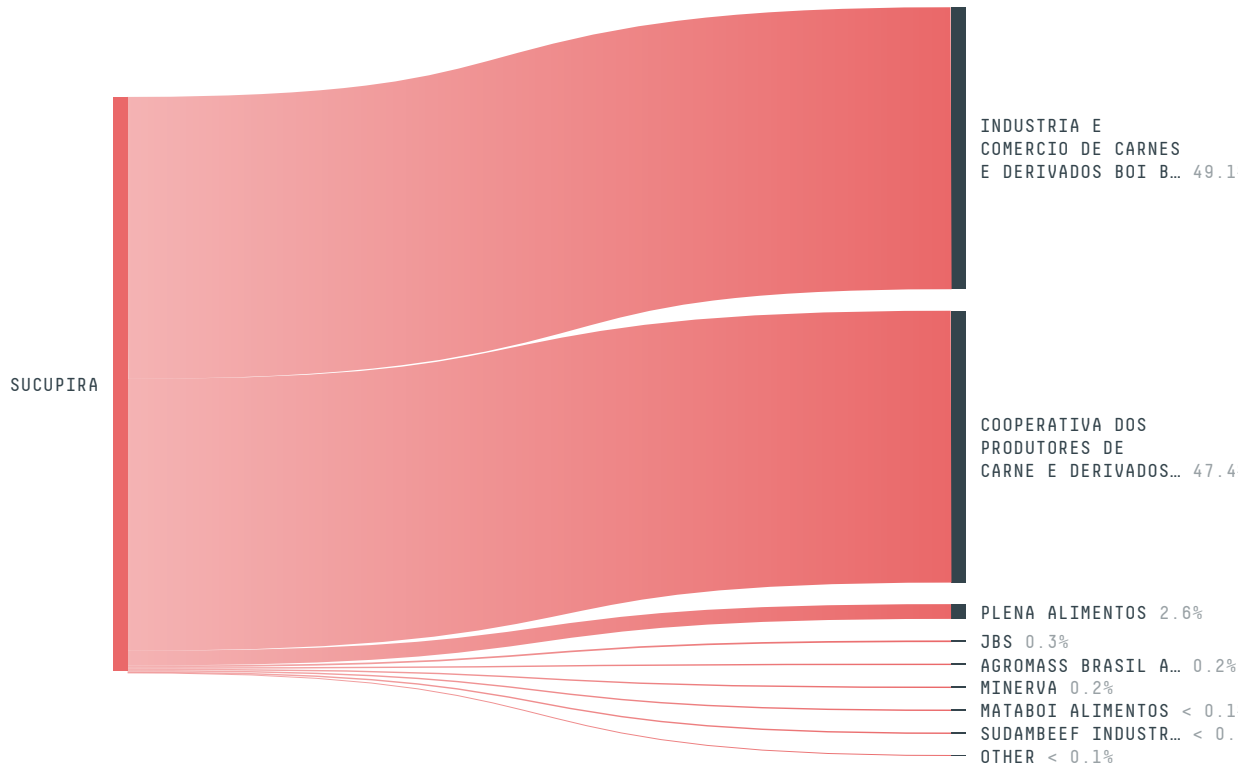
AGRICULTURAL INDICATORS	SCORE
Pasture area	55,551.6 ha
ENVIRONMENTAL INDICATORS	SCORE
Pasture deforestation	406.3 ha
Cattle deforestation per tonne	0.2 ha/t
Territorial deforestation	556 ha
Land-based CO2 emissions	85,406.3 t CO2
Water scarcity	2 /7
CO2 emissions from pasture deforestation	62,483.7 t CO2

SOCIO-ECONOMIC INDICATORS		SCORE
GDP per capita	- USD/capita	
GDP from agriculture	- %	
Human Development Index		0.667 /1
Smallholder dominance		22 %
Reported cases of forced labour		-
Reported cases of land conflicts		-
Population		1,856
TERRITORIAL GOVERNANCE		SCORE
Legal Reserve deficit		5,975 ha
Legal Reserve deficit as a % of private land		6.9 %
Protected vegetation in private land		25,018.1 ha
Unprotected vegetation in private land		5,701.4 ha
Number of environmental embargoes		0
ACTOR COMMITMENTS		SCORE

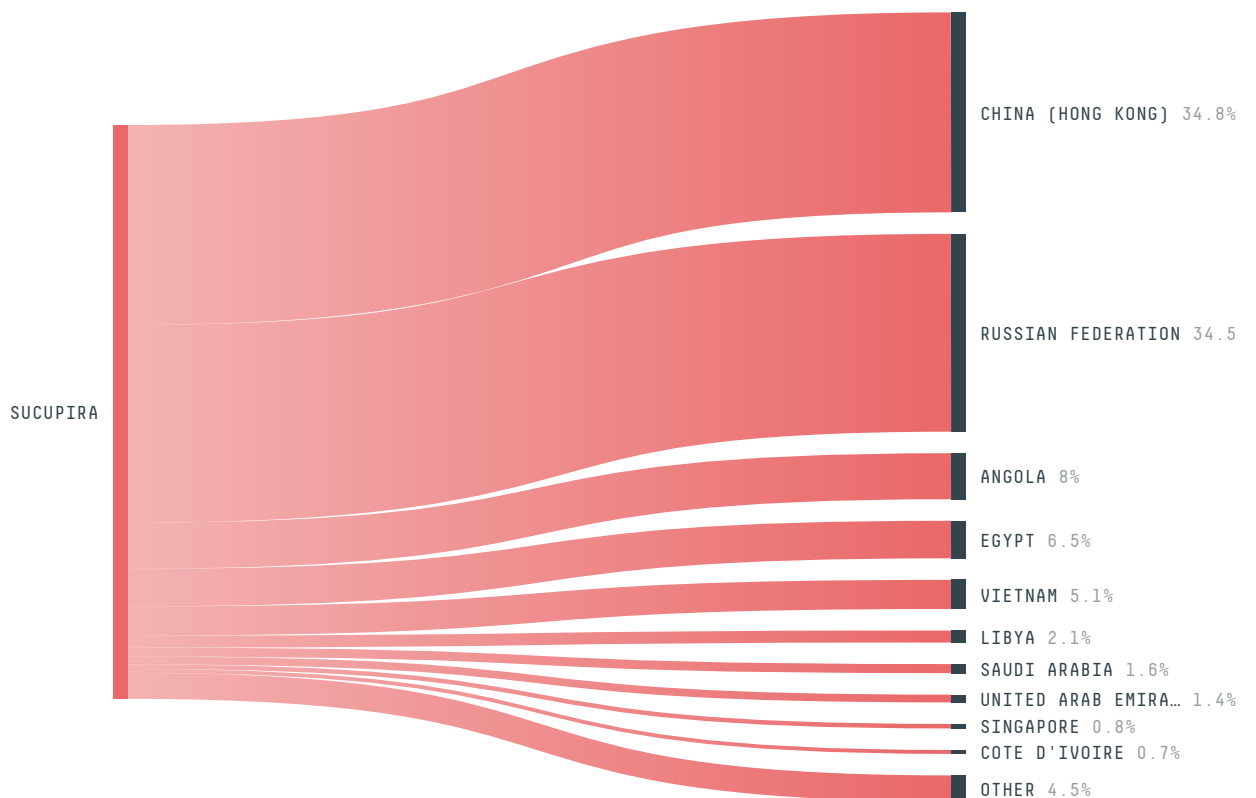
DEFORESTATION TRAJECTORY OF SUCUPIRA



TOP TRADERS OF BEEF IN SUCUPIRA IN 2017



TOP IMPORTING COUNTRIES OF BEEF FROM SUCUPIRA IN 2017




Trase is a partnership between

 Stockholm Environment Institute

 Global Canopy Programme

In collaboration with

 vizzuality

 The European Forest Institute

and many other organizations and individuals.

Donors

 The Global Environment Facility

 WWF


 Europe

 Gordon and Betty Moore Foundation

 The Nature Conservancy

 Department for International Development

 Formas

 Norway's International Climate and Forest Initiative (NICFI)

[Terms of Use](#) · [Privacy policy](#) · [Cookie policy](#) · [Contact us](#)