



trase

Tocantinia

COMMODITY YEAR COUNTRY BIOME STATE
Beef 2016 Brazil Cerrado Tocantins

PASTURE AREA
15,327.2 ha

The largest exporter of beef in Tocantinia was Plena Alimentos, which accounted for 100.0% of the total exports, and the main destination was China (Hong Kong).

AGRICULTURAL INDICATORS	SCORE	STATE RANKING
Pasture area	15,327.2 ha	108
Cattle stocking rate	0.6 heads/ha	14

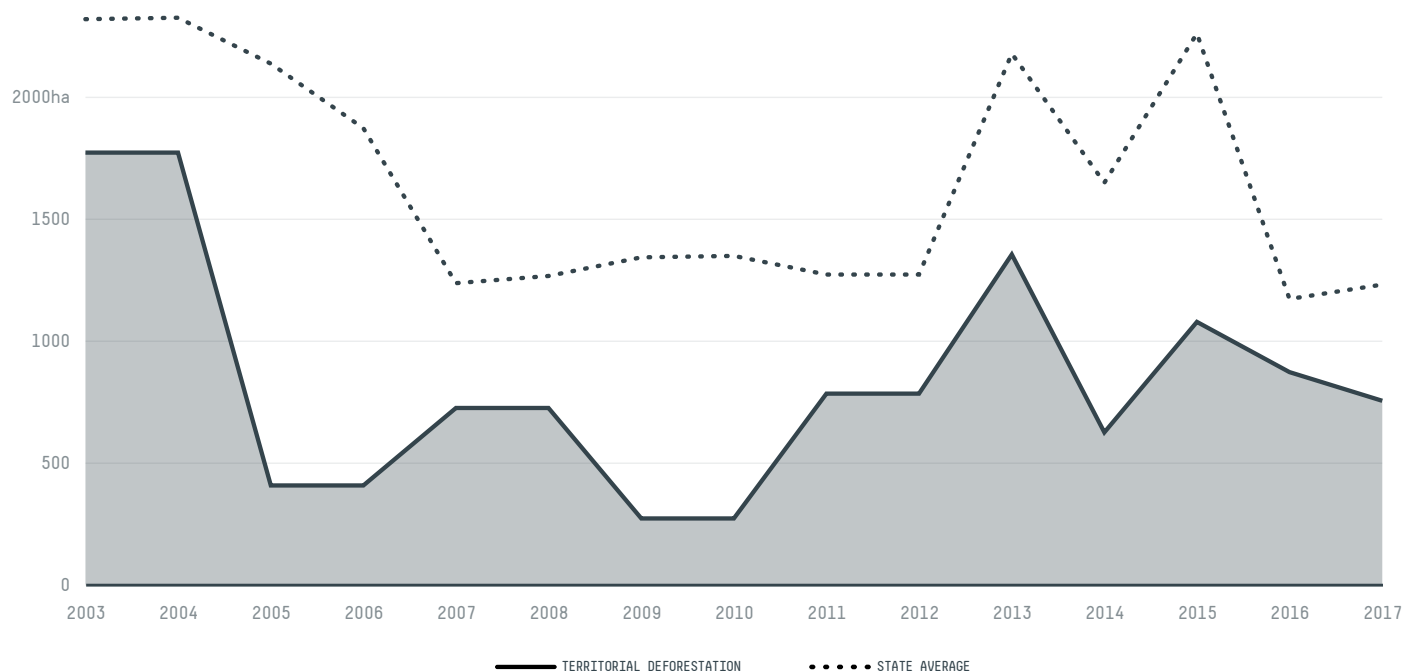
ENVIRONMENTAL INDICATORS	SCORE	STATE RANKING
Cattle deforestation per tonne	0.3 ha/t	29
Pasture deforestation	131.4 ha	108
CO2 emissions from cattle deforestation per tonne	51 t CO2/t	28
CO2 emissions from pasture deforestation	19,498.4 t CO2	45
Territorial deforestation	873 ha	60
Land based CO2 emissions	104,698 t CO2	61
Water scarcity	2 /7	5

SOCIO-ECONOMIC INDICATORS	SCORE	STATE RANKING
GDP per capita	2,368 USD/capita	135
GDP from agriculture	10.9 %	112
Human Development Index	0.589 /1	73
Smallholder dominance	47 %	-
Reported cases of forced labour	-	-
Reported cases of land conflicts	-	-
Population	7,158	47


TERRITORIAL GOVERNANCE	SCORE	STATE RANKING
Legal Reserve deficit	67.1 ha	128
Legal Reserve deficit as a % of private land	0.2 %	-
Protected vegetation in private land	15,081.8 ha	-
Unprotected vegetation in private land	13,703 ha	70
Number of environmental embargoes	2	4

ACTOR COMMITMENTS	SCORE	STATE RANKING
Cattle products traded under zero deforestation commitment	100 %	1

DEFORESTATION TRAJECTORY OF TOCANTINIA



TOP TRADERS OF BEEF IN TOCANTINIA IN 2016



TOP IMPORTING COUNTRIES OF BEEF FROM TOCANTINIA IN 2016





Deforestation alerts in Tocantínia, Tocantins, Brazil

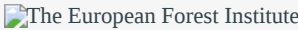
There were **73** GLAD alerts reported in the week of the **11th of May 2020**. This was **normal** compared to the same week in previous years.



Trase is a partnership between

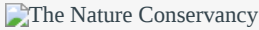


In collaboration with



and many other organizations and individuals.

Donors



[Terms of Use](#) · [Privacy policy](#) · [Cookie policy](#) · [Contact us](#)