



trase

Santa rosa do tocantins

COMMODITY YEAR COUNTRY BIOME
Beef 2017 Brazil Cerrado

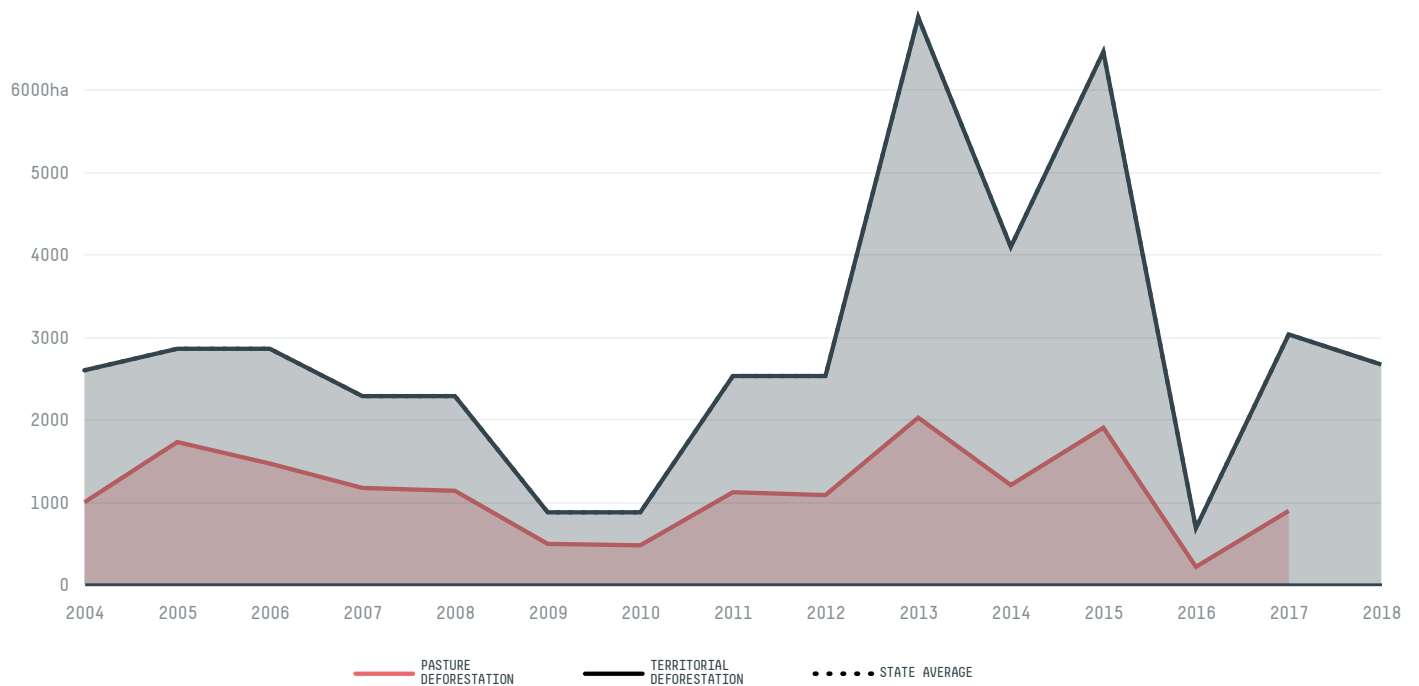
PASTURE AREA
46,791.3 ha

The largest exporter of beef in Santa Rosa Do Tocantins was Frigorifico Paraiso, which accounted for 58.6% of the total exports, and the main destination was China (Hong Kong).


AGRICULTURAL INDICATORS	SCORE
Pasture area	46,791.3 ha
ENVIRONMENTAL INDICATORS	SCORE
Pasture deforestation	889.3 ha
Territorial deforestation	3,029 ha
CO2 emissions from pasture deforestation	129,284.7 t CO2
Land-based CO2 emissions	438,655.9 t CO2
Water scarcity	2 / 7

SOCIO-ECONOMIC INDICATORS	SCORE
GDP per capita	- USD/capita
GDP from agriculture	- %
Human Development Index	0.595 /1
Smallholder dominance	30 %
Reported cases of forced labour	-
Reported cases of land conflicts	-
Population	4,752
TERRITORIAL GOVERNANCE	SCORE
Legal Reserve deficit	368.9 ha
Legal Reserve deficit as a % of private land	0.3 %
Protected vegetation in private land	42,825.4 ha
Unprotected vegetation in private land	33,261.9 ha
Number of environmental embargoes	0
ACTOR COMMITMENTS	SCORE


DEFORESTATION TRAJECTORY OF SANTA ROSA DO TOCANTINS



TOP TRADERS OF BEEF IN SANTA ROSA DO TOCANTINS IN 2017




TOP IMPORTING COUNTRIES OF BEEF FROM SANTA ROSA DO TOCANTINS IN 2017



Trase is a partnership between

 Stockholm Environment Institute

 Global Canopy Programme

In collaboration with

 vizzuality

 The European Forest Institute

and many other organizations and individuals.

Donors

 The Global Environment Facility

 WWF

 Europe

 Gordon and Betty Moore Foundation

 The Nature Conservancy

 Department for International Development

 Formas

 Norway's International Climate and Forest Initiative (NICFI)

[Terms of Use](#) · [Privacy policy](#) · [Cookie policy](#) · [Contact us](#)