



trase

Praia norte

COMMODITY YEAR COUNTRY BIOME
Beef 2017 Brazil Cerrado

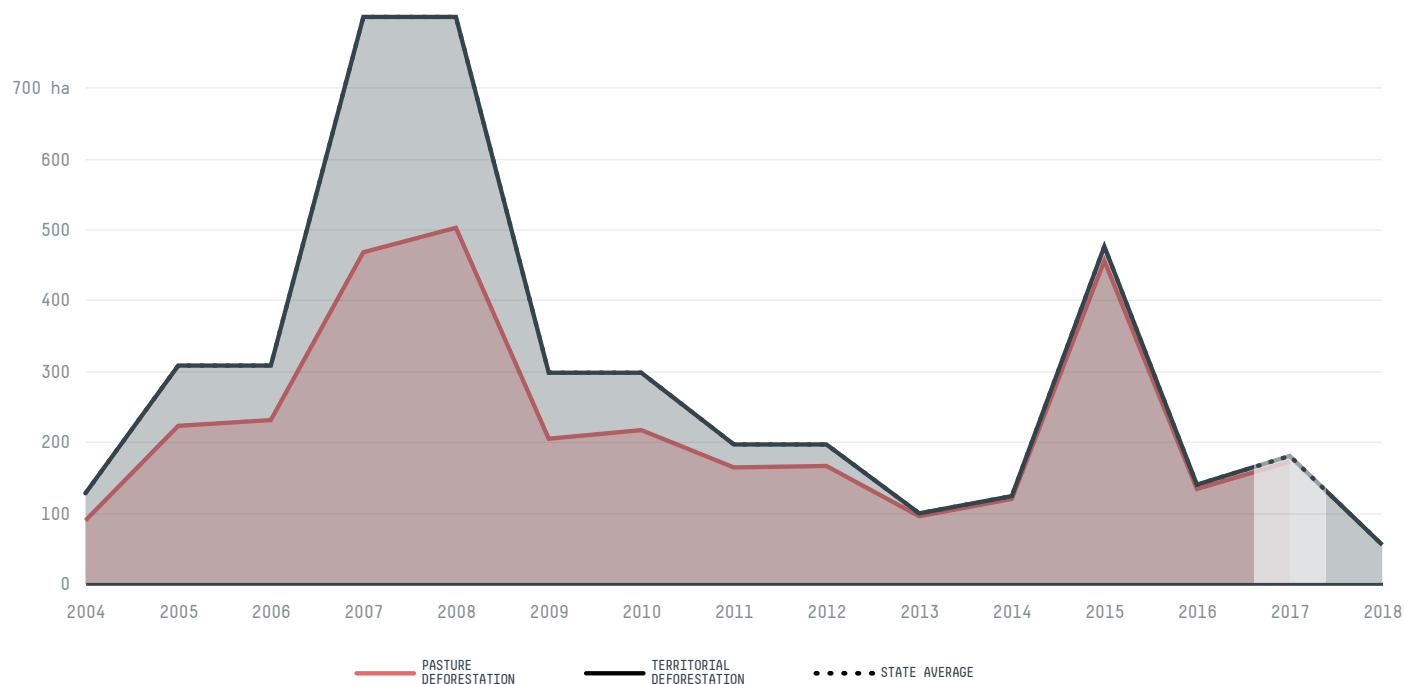
PASTURE AREA
20,097.7 ha

The largest exporter of beef in Praia Norte was Minerva, which accounted for 63.7% of the total exports, and the main destination was Chile.

AGRICULTURAL INDICATORS	SCORE
Pasture area	20,097.7 ha
ENVIRONMENTAL INDICATORS	SCORE
Pasture deforestation	172.3 ha
Cattle deforestation per tonne	0.2 ha/t
Territorial deforestation	180 ha
Land-based CO2 emissions	54,839.2 t CO2
Water scarcity	2 /7
CO2 emissions from pasture deforestation	52,319.2 t CO2

SOCIO-ECONOMIC INDICATORS	SCORE
GDP per capita	- USD/capita
GDP from agriculture	- %
Human Development Index	0.583 /1
Smallholder dominance	98 %
Reported cases of forced labour	-
Reported cases of land conflicts	-
Population	8,085
TERRITORIAL GOVERNANCE	SCORE
Legal Reserve deficit	138.2 ha
Legal Reserve deficit as a % of private land	0.7 %
Protected vegetation in private land	7,965.5 ha
Unprotected vegetation in private land	147.5 ha
Number of environmental embargoes	0
ACTOR COMMITMENTS	SCORE


DEFORESTATION TRAJECTORY OF PRAIA NORTE



TOP TRADERS OF BEEF IN PRAIA NORTE IN 2017




TOP IMPORTING COUNTRIES OF BEEF FROM PRAIA NORTE IN 2017



Trase is a partnership between

 Stockholm Environment Institute

 Global Canopy Programme

In collaboration with

 vizzuality

 The European Forest Institute

and many other organizations and individuals.

Donors

 The Global Environment Facility

 WWF


 Europe

 Gordon and Betty Moore Foundation

 The Nature Conservancy

 Department for International Development

 Formas

 Norway's International Climate and Forest Initiative (NICFI)

[Terms of Use](#) · [Privacy policy](#) · [Cookie policy](#) · [Contact us](#)