



trase

Parana

COMMODITY YEAR COUNTRY BIOME
Beef 2017 Brazil Cerrado

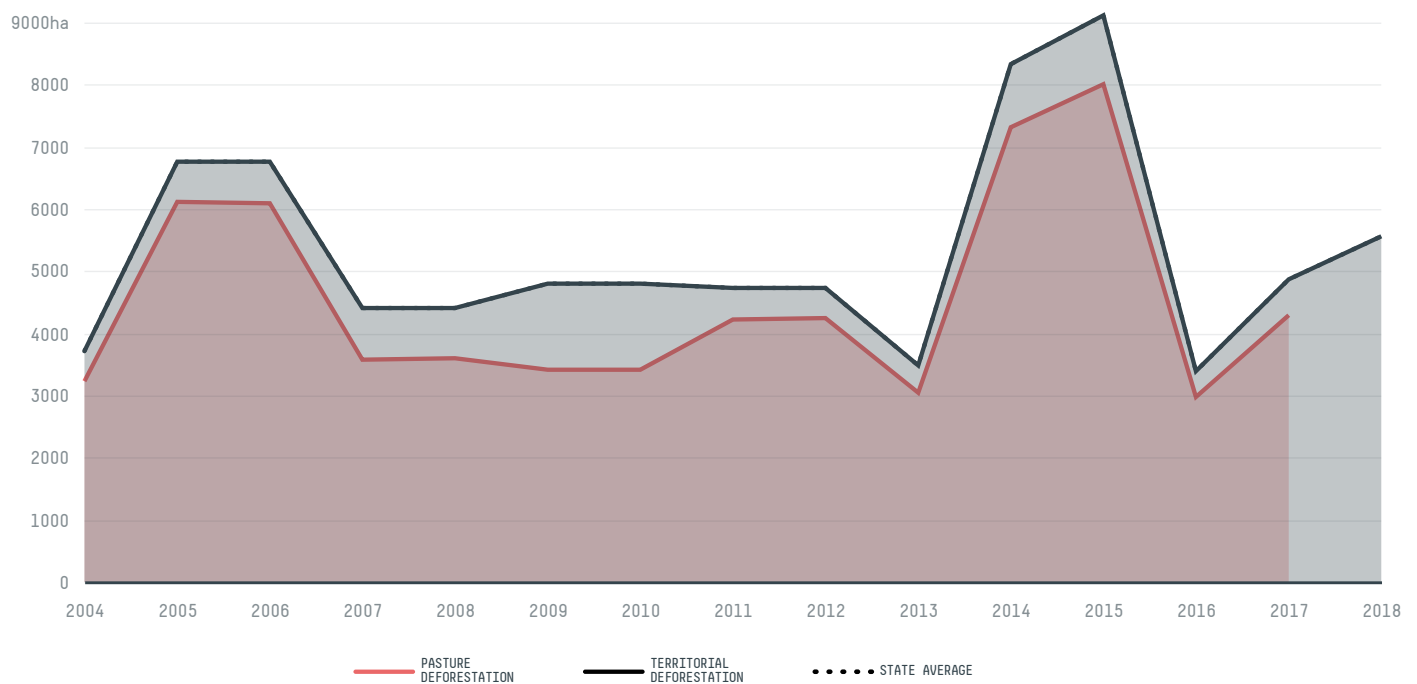
PASTURE AREA
267,464.3 ha

The largest exporter of beef in Parana was Cooperativa Dos Produtores De Carne E Derivados De Gurupi, which accounted for 82.7% of the total exports, and the main destination was Russian Federation.

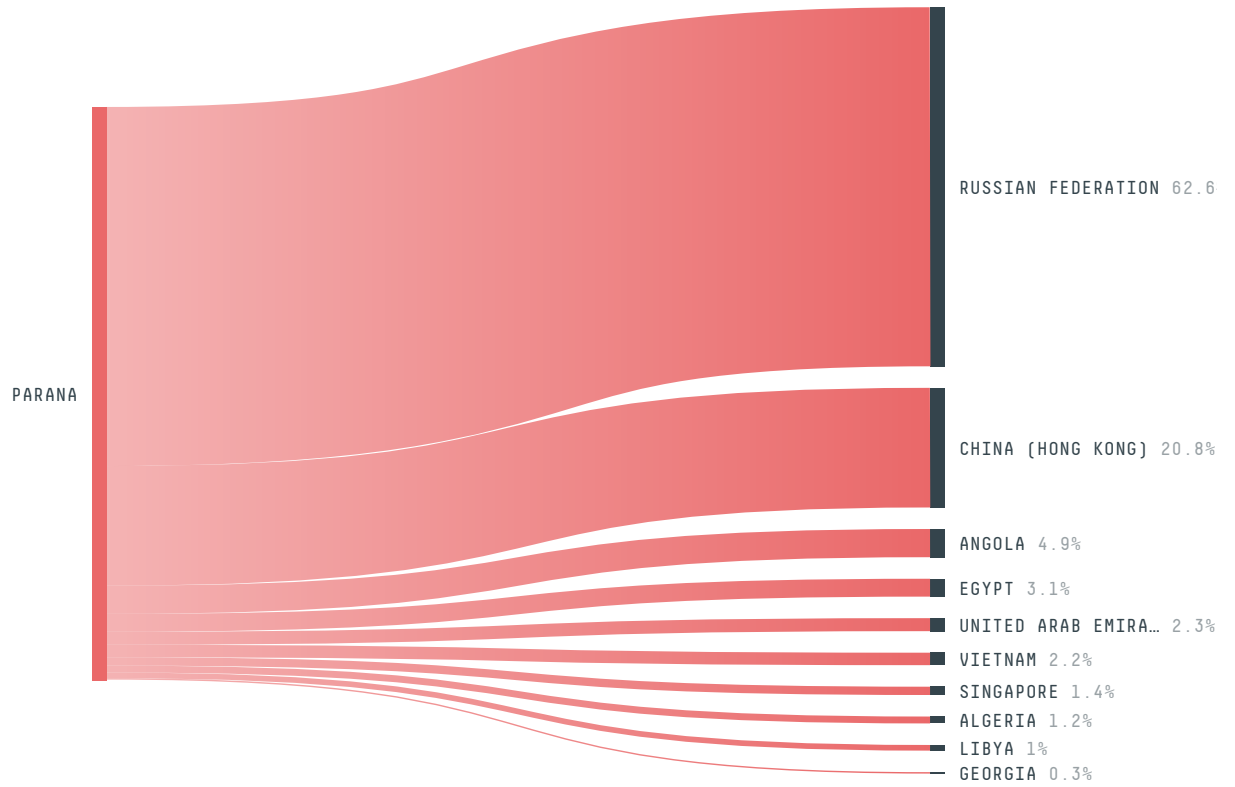
AGRICULTURAL INDICATORS	SCORE
Pasture area	267,464.3 ha
ENVIRONMENTAL INDICATORS	SCORE
Pasture deforestation	4,283.8 ha
Territorial deforestation	4,879 ha
CO2 emissions from pasture deforestation	619,444.6 t CO2
Land-based CO2 emissions	708,683.9 t CO2
Water scarcity	2 / 7

SOCIO-ECONOMIC INDICATORS	SCORE
GDP per capita	- USD/capita
GDP from agriculture	- %
Human Development Index	0.595 /1
Smallholder dominance	14 %
Reported cases of forced labour	-
Reported cases of land conflicts	1
Population	10,585
TERRITORIAL GOVERNANCE	SCORE
Legal Reserve deficit	383 ha
Legal Reserve deficit as a % of private land	0.1 %
Protected vegetation in private land	212,273.6 ha
Unprotected vegetation in private land	296,875.7 ha
Number of environmental embargoes	11
ACTOR COMMITMENTS	SCORE

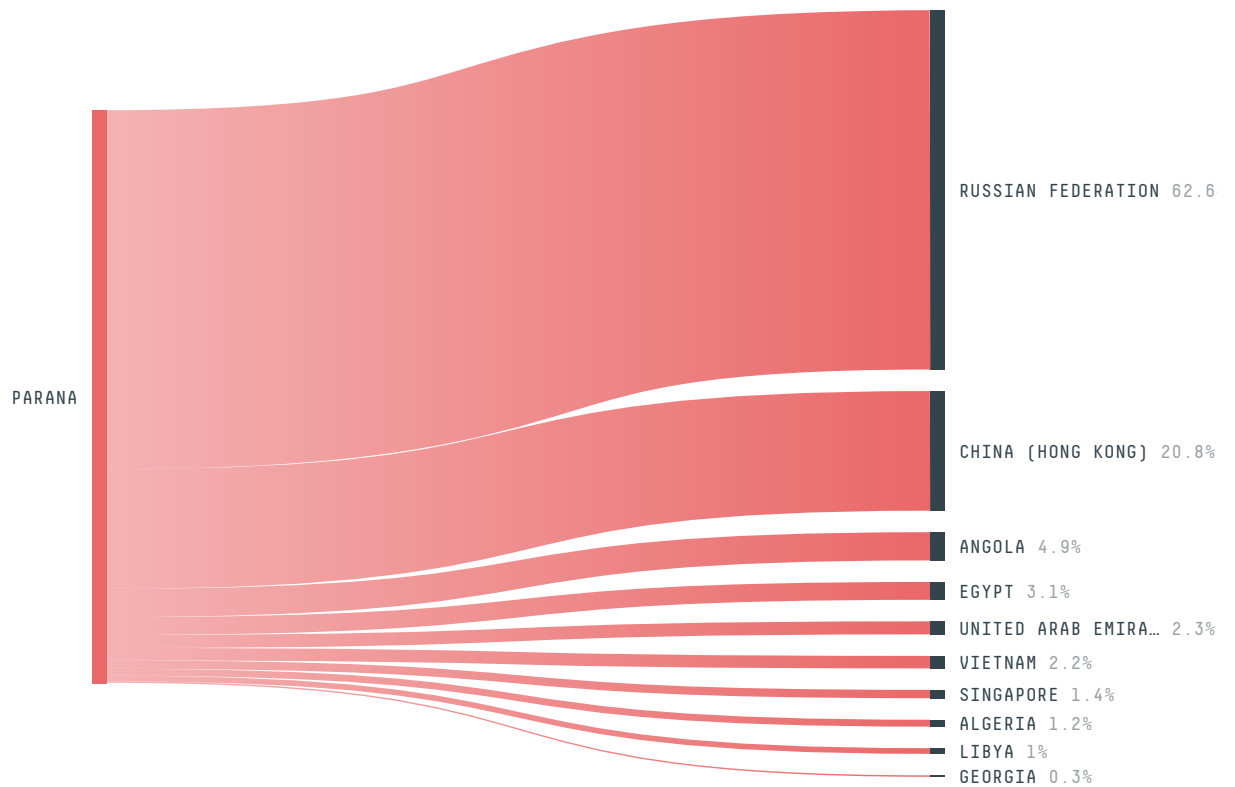
DEFORESTATION TRAJECTORY OF PARANA



TOP TRADERS OF BEEF IN PARANA IN 2017



TOP IMPORTING COUNTRIES OF BEEF FROM PARANA IN 2017




Trase is a partnership between

 Stockholm Environment Institute

 Global Canopy Programme

In collaboration with

 vizzuality

 The European Forest Institute

and many other organizations and individuals.

Donors

 The Global Environment Facility

 WWF


 Europe

 Gordon and Betty Moore Foundation

 The Nature Conservancy

 Department for International Development

 Formas

 Norway's International Climate and Forest Initiative (NICFI)

[Terms of Use](#) · [Privacy policy](#) · [Cookie policy](#) · [Contact us](#)