



trase

Palmeiras do tocantins

COMMODITY YEAR COUNTRY BIOME
Beef 2017 Brazil Cerrado

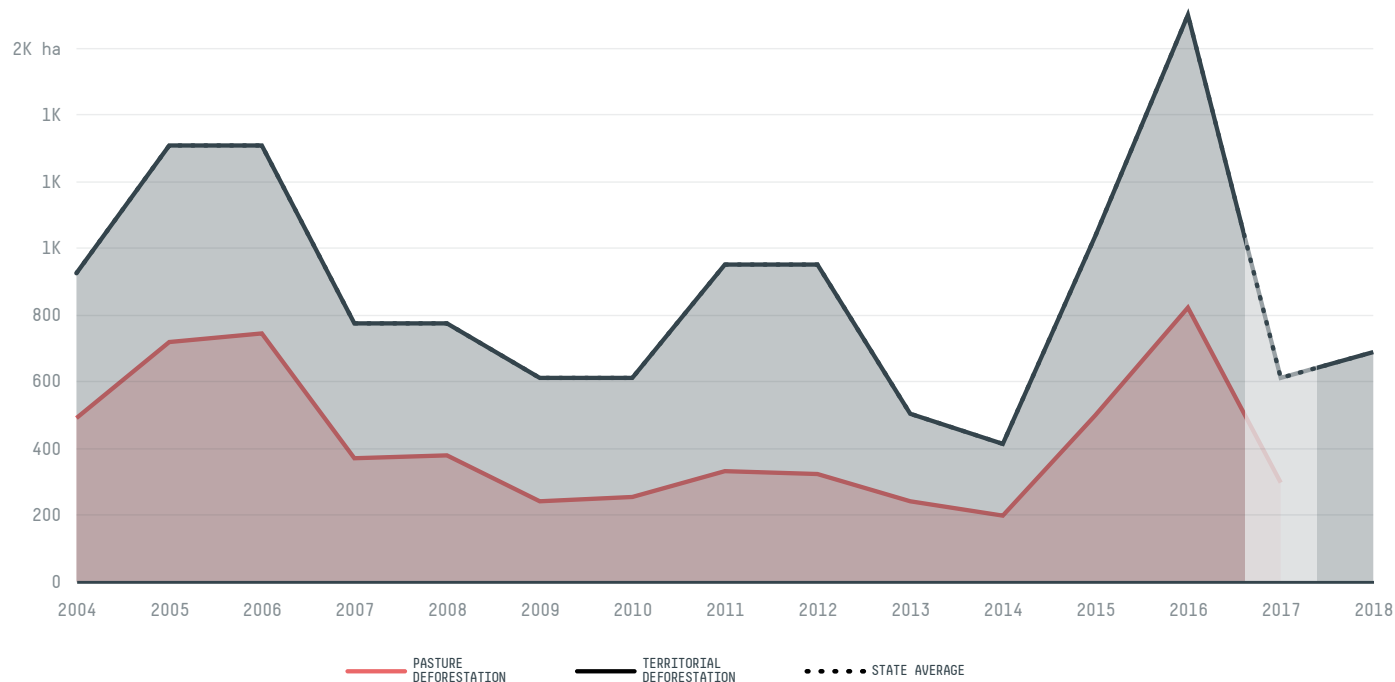
PASTURE AREA
16,709.6 ha

The largest exporter of beef in Palmeiras Do Tocantins was Minerva, which accounted for 89.3% of the total exports, and the main destination was Chile.

AGRICULTURAL INDICATORS	SCORE
Pasture area	16,709.6 ha
ENVIRONMENTAL INDICATORS	SCORE
Pasture deforestation	294.7 ha
Cattle deforestation per tonne	0.2 ha/t
Territorial deforestation	611 ha
Land-based CO2 emissions	136,331.5 t CO2
Water scarcity	2 /7
CO2 emissions from pasture deforestation	74,876.6 t CO2

SOCIO-ECONOMIC INDICATORS	SCORE
GDP per capita	- USD/capita
GDP from agriculture	- %
Human Development Index	0.628 /1
Smallholder dominance	60 %
Reported cases of forced labour	-
Reported cases of land conflicts	-
Population	6,180
TERRITORIAL GOVERNANCE	SCORE
Legal Reserve deficit	567 ha
Legal Reserve deficit as a % of private land	1 %
Protected vegetation in private land	23,838.6 ha
Unprotected vegetation in private land	4,448 ha
Number of environmental embargoes	0
ACTOR COMMITMENTS	SCORE


DEFORESTATION TRAJECTORY OF PALMEIRAS DO TOCANTINS



TOP TRADERS OF BEEF IN PALMEIRAS DO TOCANTINS IN 2017




TOP IMPORTING COUNTRIES OF BEEF FROM PALMEIRAS DO TOCANTINS IN 2017



Trase is a partnership between

 Stockholm Environment Institute

 Global Canopy Programme

In collaboration with

 vizzuality

 The European Forest Institute

and many other organizations and individuals.

Donors

 The Global Environment Facility

 WWF

 Europe

 Gordon and Betty Moore Foundation

 The Nature Conservancy

 Department for International Development

 Formas

 Norway's International Climate and Forest Initiative (NICFI)

[Terms of Use](#) · [Privacy policy](#) · [Cookie policy](#) · [Contact us](#)