



trase

Dianopolis

COMMODITY YEAR COUNTRY BIOME
Beef 2017 Brazil Cerrado

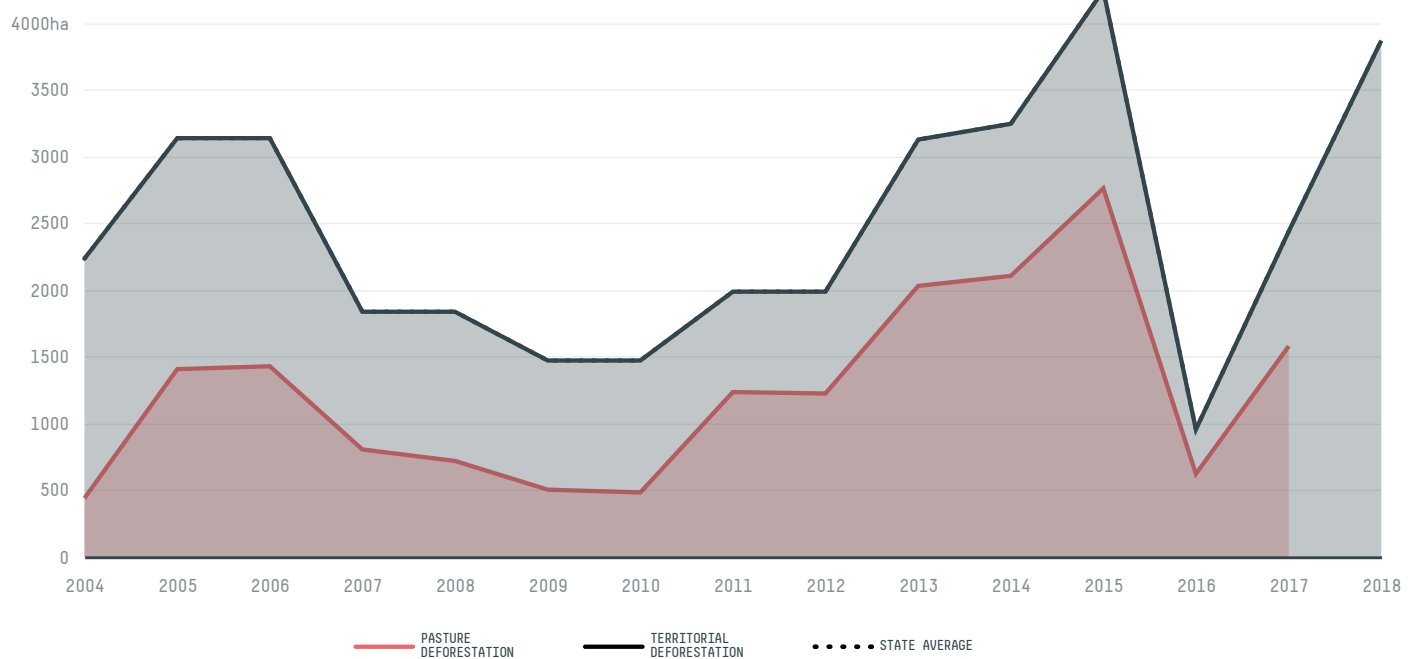
PASTURE AREA
19,860.4 ha

The largest exporter of beef in Dianopolis was Industria E Comercio De Carnes E Derivados Boi Brasil, which accounted for 71.2% of the total exports, and the main destination was China (Hong Kong).

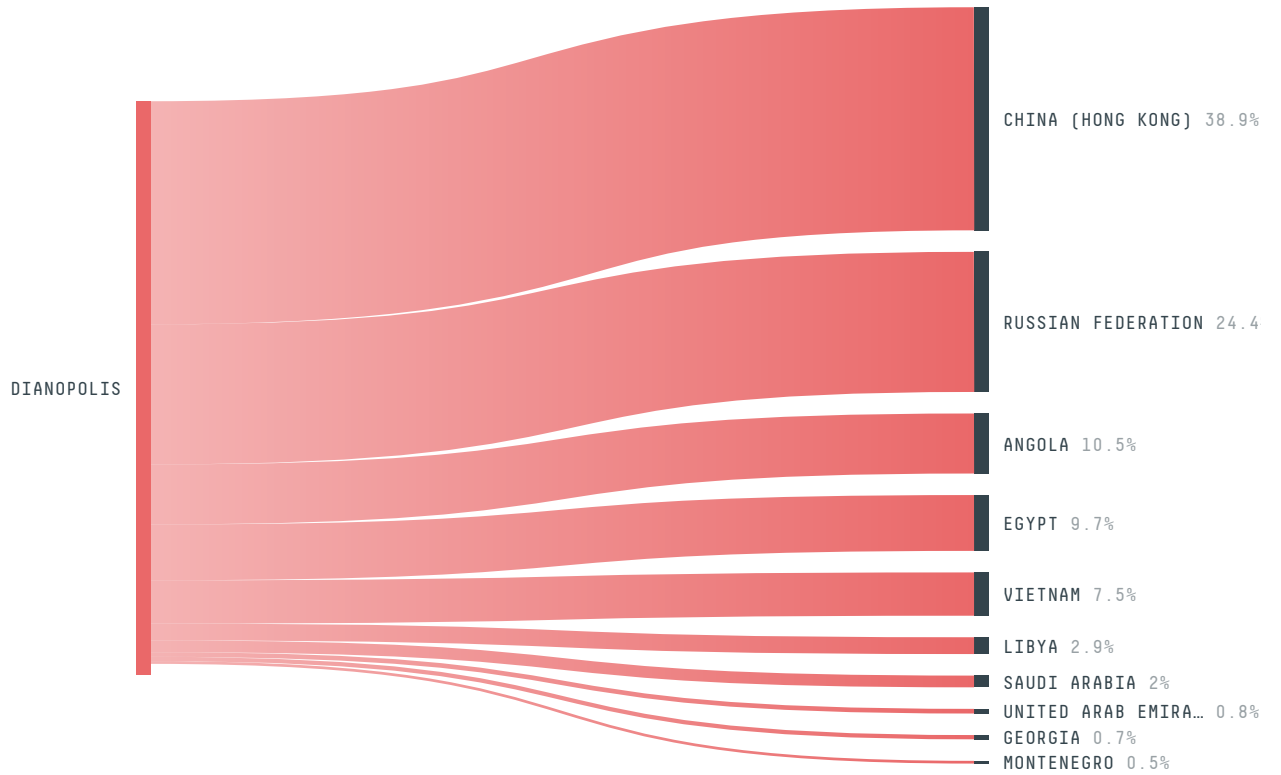
AGRICULTURAL INDICATORS	SCORE
Pasture area	19,860.4 ha
ENVIRONMENTAL INDICATORS	SCORE
Pasture deforestation	1,584.8 ha
Territorial deforestation	2,440 ha
CO2 emissions from pasture deforestation	276,461.8 t CO2
Land-based CO2 emissions	402,321.6 t CO2
Water scarcity	3 / 7

SOCIO-ECONOMIC INDICATORS	SCORE
GDP per capita	- USD/capita
GDP from agriculture	- %
Human Development Index	0.701 /1
Smallholder dominance	22 %
Reported cases of forced labour	-
Reported cases of land conflicts	-
Population	20,566
TERRITORIAL GOVERNANCE	SCORE
Legal Reserve deficit	1,154.5 ha
Legal Reserve deficit as a % of private land	0.5 %
Protected vegetation in private land	87,527 ha
Unprotected vegetation in private land	83,381.8 ha
Number of environmental embargoes	0
ACTOR COMMITMENTS	SCORE

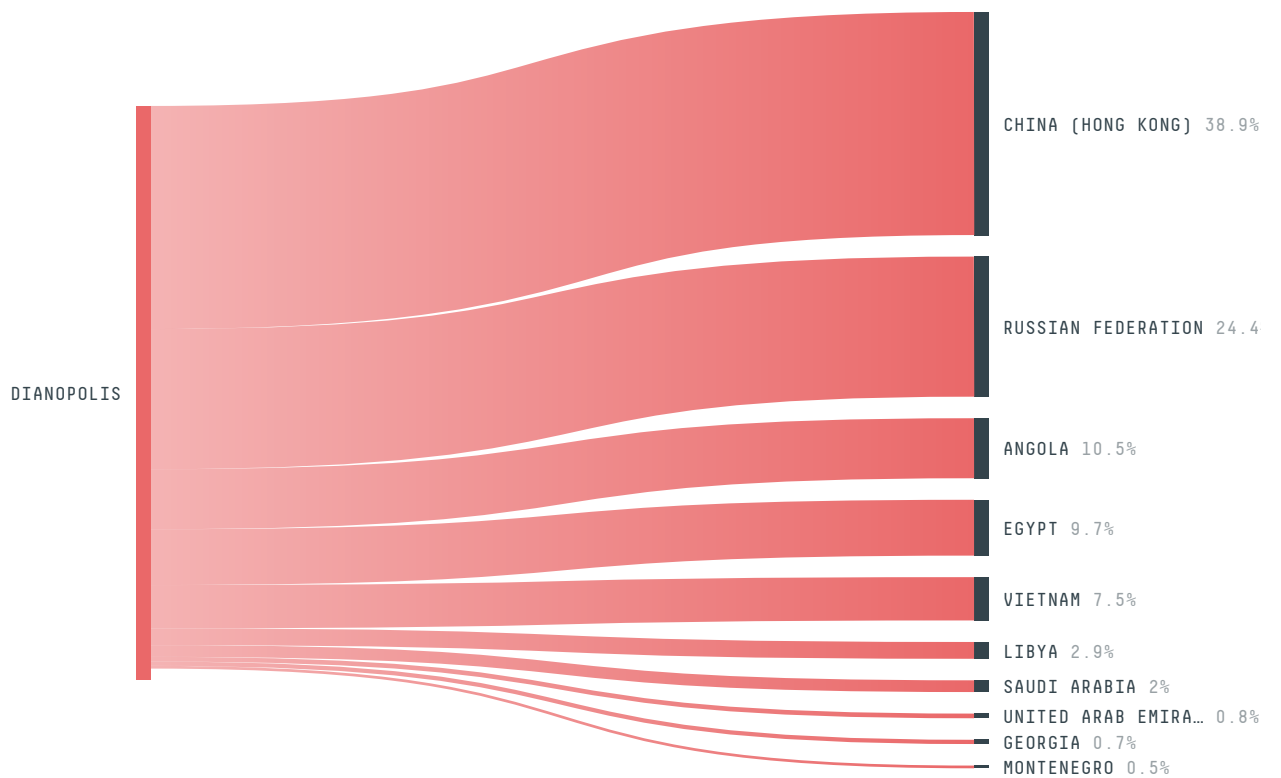
DEFORESTATION TRAJECTORY OF DIANOPOLIS



TOP TRADERS OF BEEF IN DIANOPOLIS IN 2017




TOP IMPORTING COUNTRIES OF BEEF FROM DIANOPOLIS IN 2017




Trase is a partnership between

 Stockholm Environment Institute

 Global Canopy Programme

In collaboration with

 vizzuality

 The European Forest Institute

and many other organizations and individuals.

Donors

 The Global Environment Facility


 WWF

 Europe

 Gordon and Betty Moore Foundation

 The Nature Conservancy

 Department for International Development

 Formas

 Norway's International Climate and Forest Initiative (NICFI)

[Terms of Use](#) · [Privacy policy](#) · [Cookie policy](#) · [Contact us](#)