



trase

Lavandeira

COMMODITY YEAR COUNTRY BIOME STATE
Beef 2017 Brazil Cerrado Tocantins

PASTURE AREA
13,071.9 ha

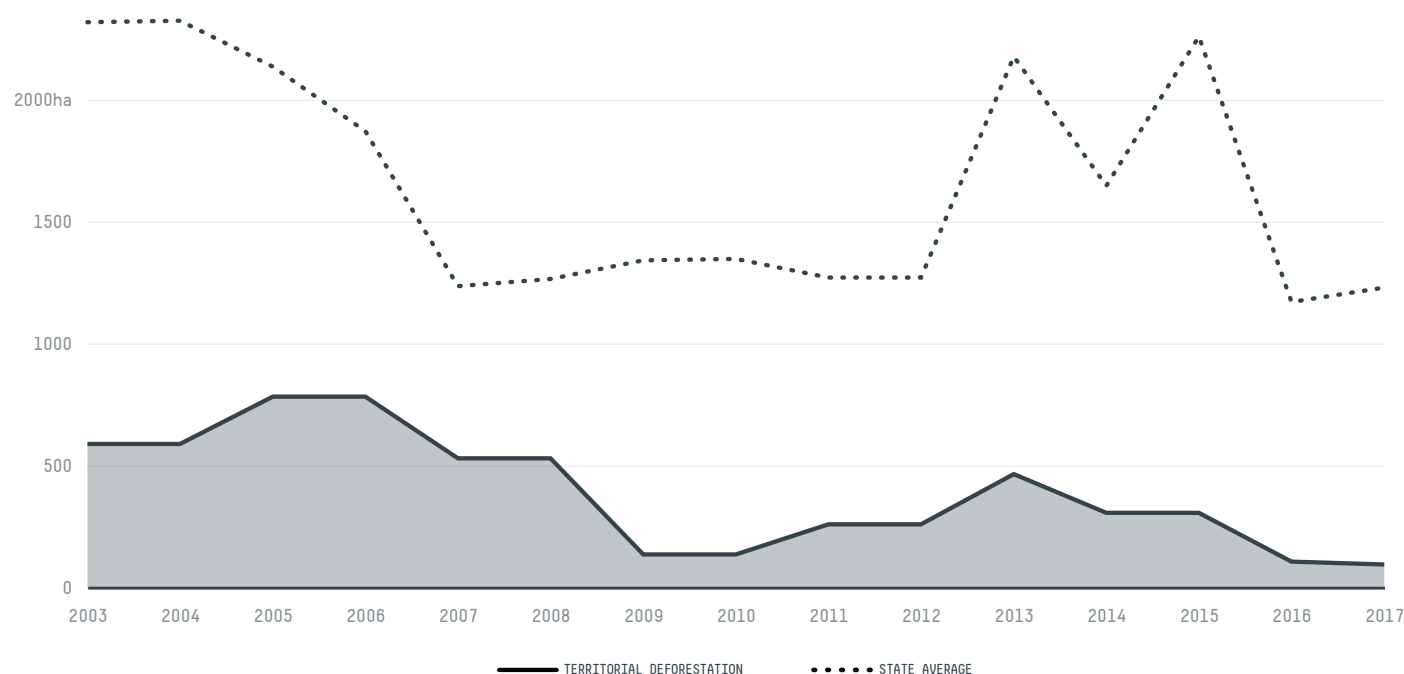
The largest exporter of beef in Lavandeira was Cooperativa Dos Produtores De Carne E Derivados De Gurupi, which accounted for 100.0% of the total exports, and the main destination was Russian Federation.

AGRICULTURAL INDICATORS	SCORE	STATE RANKING
Pasture area	13,071.9 ha	112
Cattle stocking rate	1 heads/ha	10

ENVIRONMENTAL INDICATORS	SCORE	STATE RANKING
Cattle deforestation per tonne	0.1 ha/t	88
Pasture deforestation	1.9 ha	220
CO2 emissions from cattle deforestation per tonne	14.1 t CO2/t	99
CO2 emissions from pasture deforestation	267.1 t CO2	105
Territorial deforestation	94 ha	105
Land based CO2 emissions	10,336 t CO2	114
Water scarcity	2 /7	5

SOCIO-ECONOMIC INDICATORS	SCORE	STATE RANKING
GDP per capita	- USD/capita	-
GDP from agriculture	- %	-
Human Development Index	0.66 /1	31
Smallholder dominance	62 %	-
Reported cases of forced labour	-	-
Reported cases of land conflicts	-	-
Population	1,749	132
TERRITORIAL GOVERNANCE	SCORE	STATE RANKING
Legal Reserve deficit	2,534.9 ha	49
Legal Reserve deficit as a % of private land	6 %	-
Protected vegetation in private land	13,355.7 ha	-
Unprotected vegetation in private land	6,143.8 ha	85
Number of environmental embargoes	0	13
ACTOR COMMITMENTS	SCORE	STATE RANKING
Cattle products traded under zero deforestation commitment	0 %	78

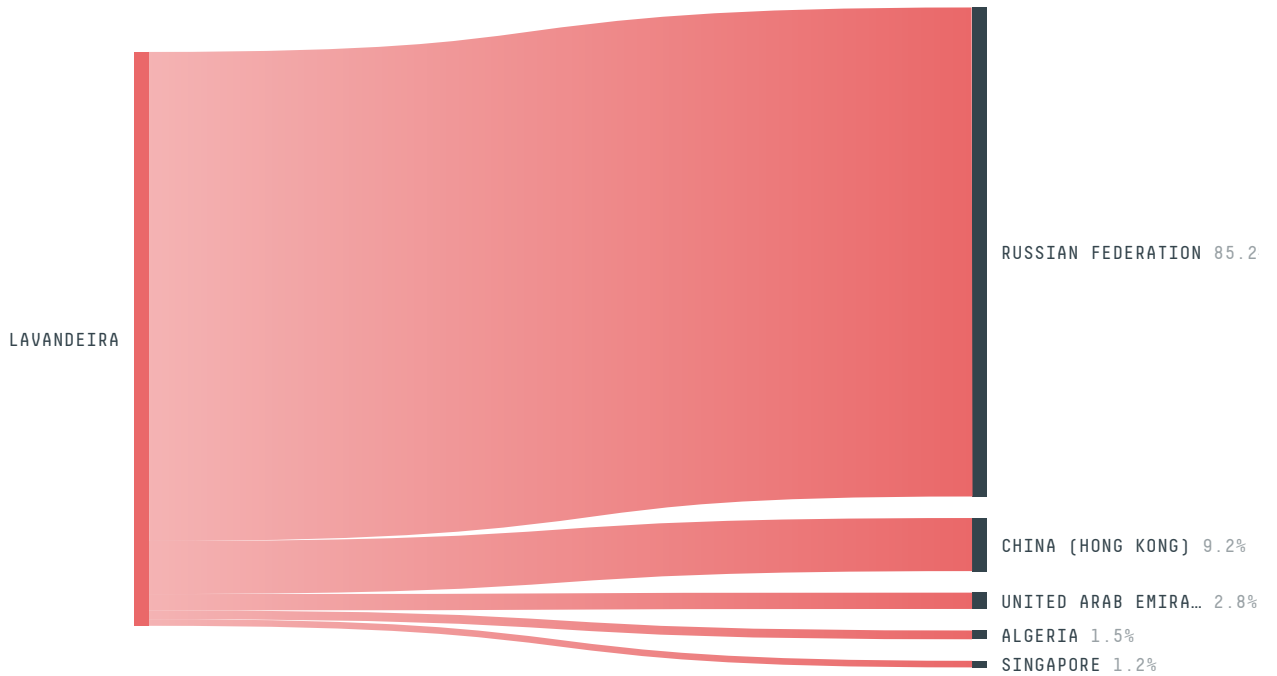
DEFORESTATION TRAJECTORY OF LAVANDEIRA



TOP TRADERS OF BEEF IN LAVANDEIRA IN 2017



TOP IMPORTING COUNTRIES OF BEEF FROM LAVANDEIRA IN 2017






Deforestation alerts in Lavandeira, Tocantins, Brazil

There were **0** GLAD alerts reported in the week of the **18th of May 2020**. This was **normal** compared to the same week in previous years.



Trase is a partnership between



In collaboration with



and many other organizations and individuals.

Donors



[Terms of Use](#) · [Privacy policy](#) · [Cookie policy](#) · [Contact us](#)