



trase

Axixa do tocantins

COMMODITY YEAR COUNTRY BIOME
Beef 2017 Brazil Cerrado

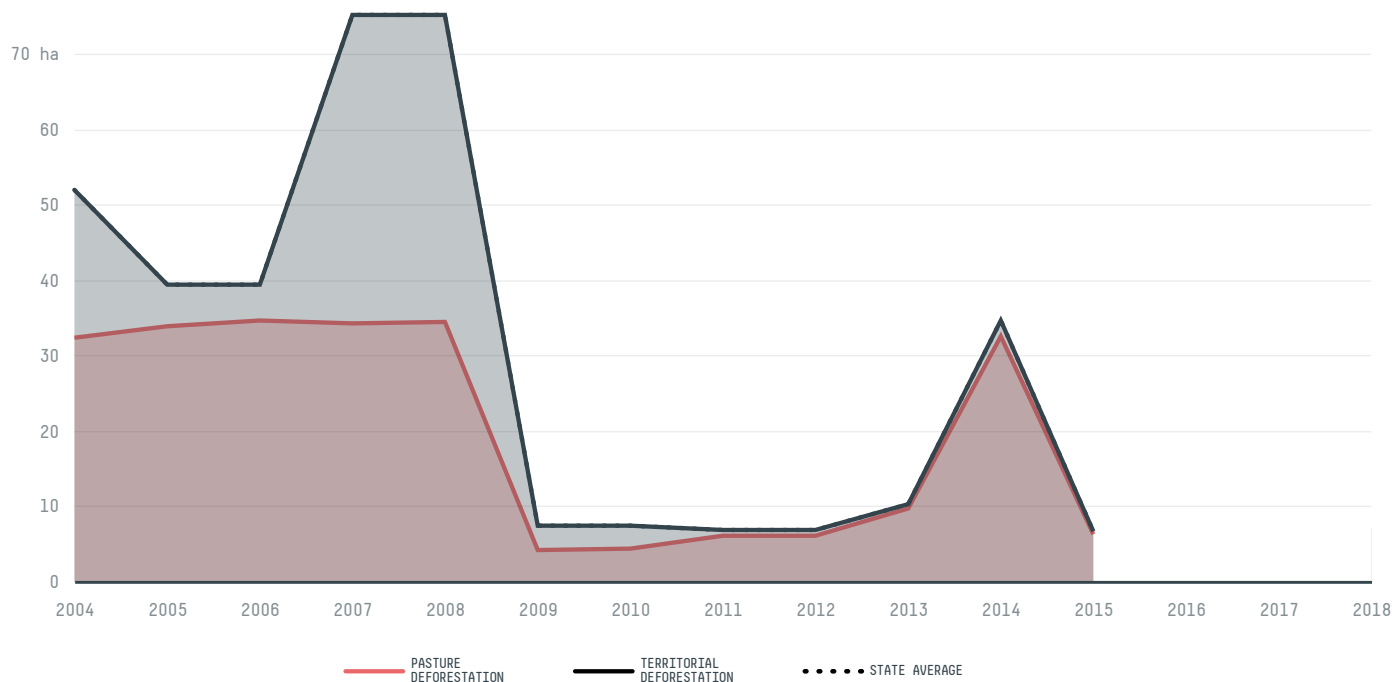
PASTURE AREA
9,803.3 ha

The largest exporter of beef in Axixa Do Tocantins was Minerva, which accounted for 57.3% of the total exports, and the main destination was China (Hong Kong).


AGRICULTURAL INDICATORS	SCORE
Pasture area	9,803.3 ha
ENVIRONMENTAL INDICATORS	SCORE
Pasture deforestation	0 ha
Cattle deforestation per tonne	0 ha/t
Territorial deforestation	0 ha
Land-based CO2 emissions	0 t CO2
Water scarcity	2 /7
CO2 emissions from pasture deforestation	0 t CO2

SOCIO-ECONOMIC INDICATORS		SCORE
GDP per capita	- USD/capita	
GDP from agriculture	- %	
Human Development Index		0.627 /1
Smallholder dominance		87 %
Reported cases of forced labour		-
Reported cases of land conflicts		-
Population		9,632
TERRITORIAL GOVERNANCE		SCORE
Legal Reserve deficit		236 ha
Legal Reserve deficit as a % of private land		2.6 %
Protected vegetation in private land		3,083.3 ha
Unprotected vegetation in private land		128.4 ha
Number of environmental embargoes		0
ACTOR COMMITMENTS		SCORE

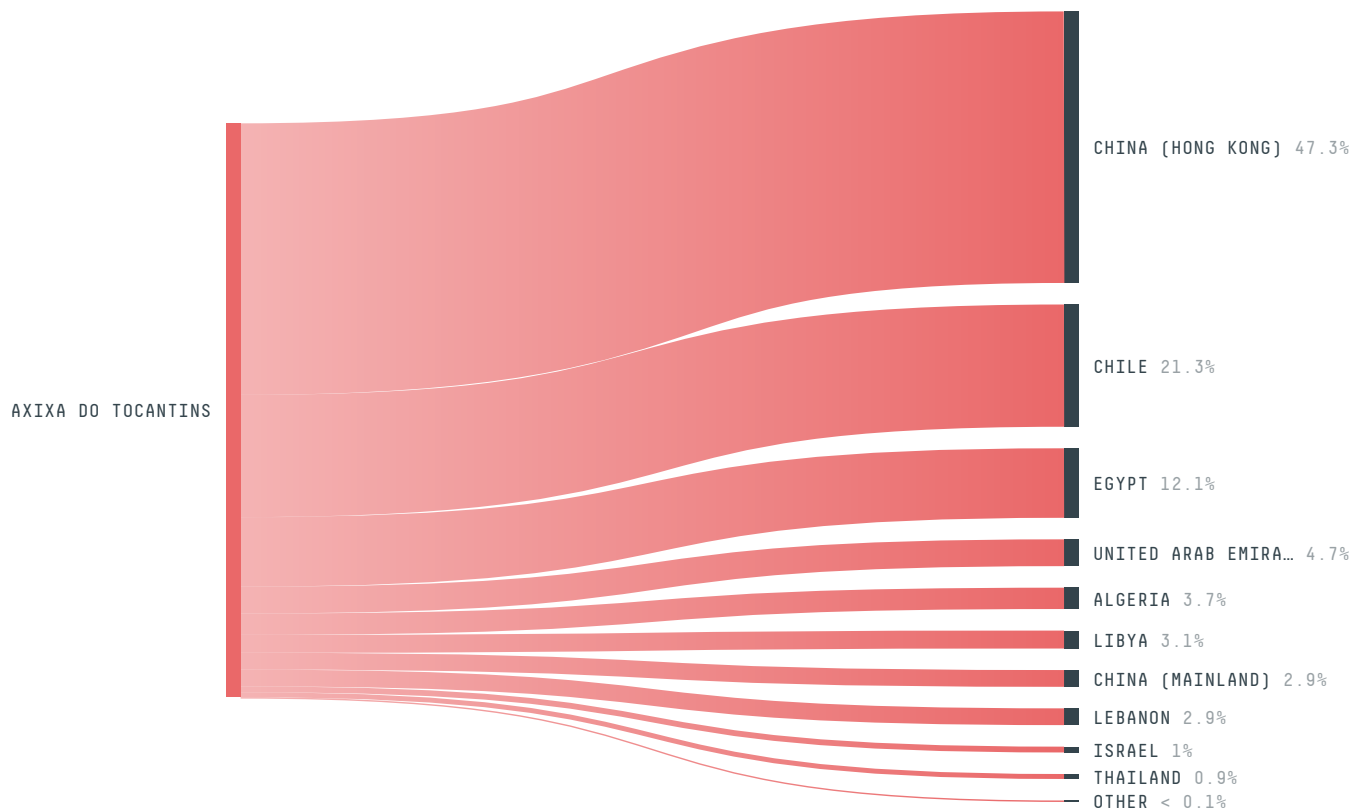
DEFORESTATION TRAJECTORY OF AXIXA DO TOCANTINS



TOP TRADERS OF BEEF IN AXIXA DO TOCANTINS IN 2017




TOP IMPORTING COUNTRIES OF BEEF FROM AXIXA DO TOCANTINS IN 2017




Trase is a partnership between

 Stockholm Environment Institute

 Global Canopy Programme

In collaboration with

 vizzuality

 The European Forest Institute

and many other organizations and individuals.

Donors

 The Global Environment Facility

 WWF


 Europe

 Gordon and Betty Moore Foundation

 The Nature Conservancy

 Department for International Development

 Formas

 Norway's International Climate and Forest Initiative (NICFI)

[Terms of Use](#) · [Privacy policy](#) · [Cookie policy](#) · [Contact us](#)