



# trase

## Talisma

COMMODITY YEAR COUNTRY BIOME  
**Beef 2017 Brazil Cerrado**

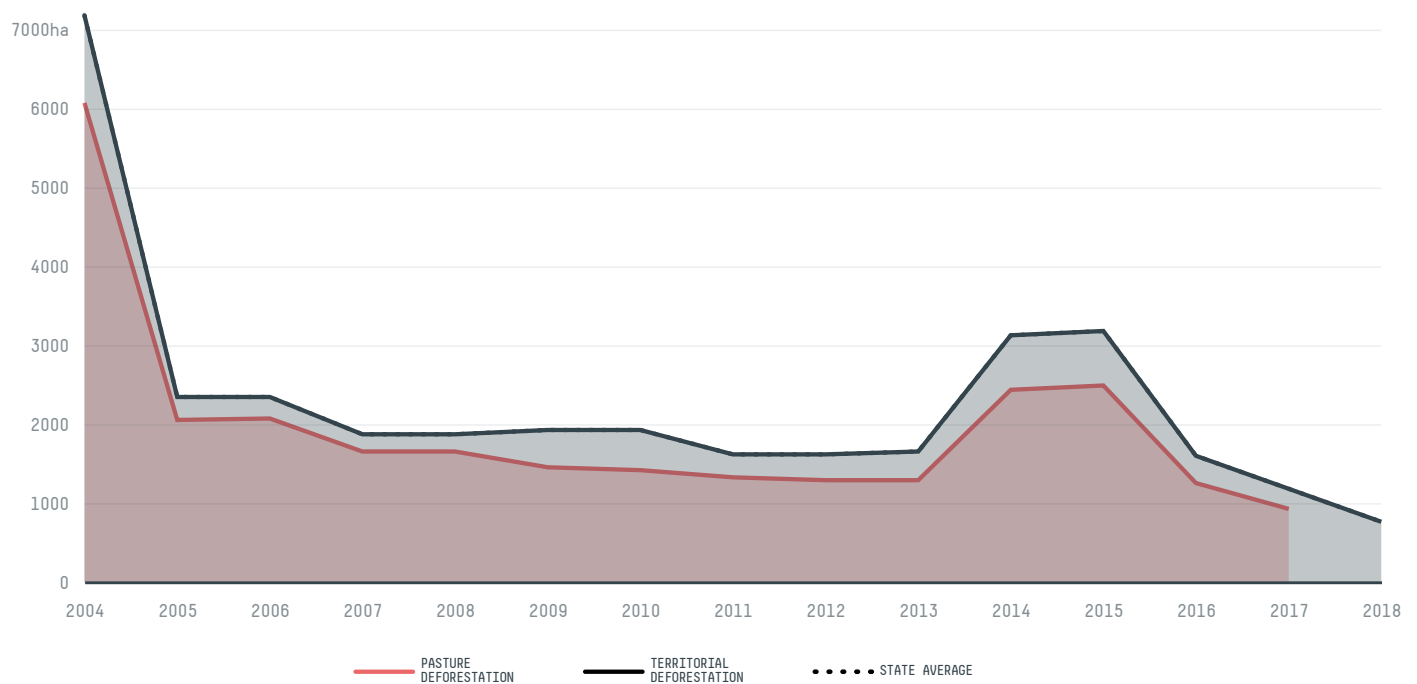
PASTURE AREA  
**112,877.7 ha**

The largest exporter of beef in Talisma was Cooperativa Dos Produtores De Carne E Derivados De Gurupi, which accounted for 76.2% of the total exports, and the main destination was Russian Federation.

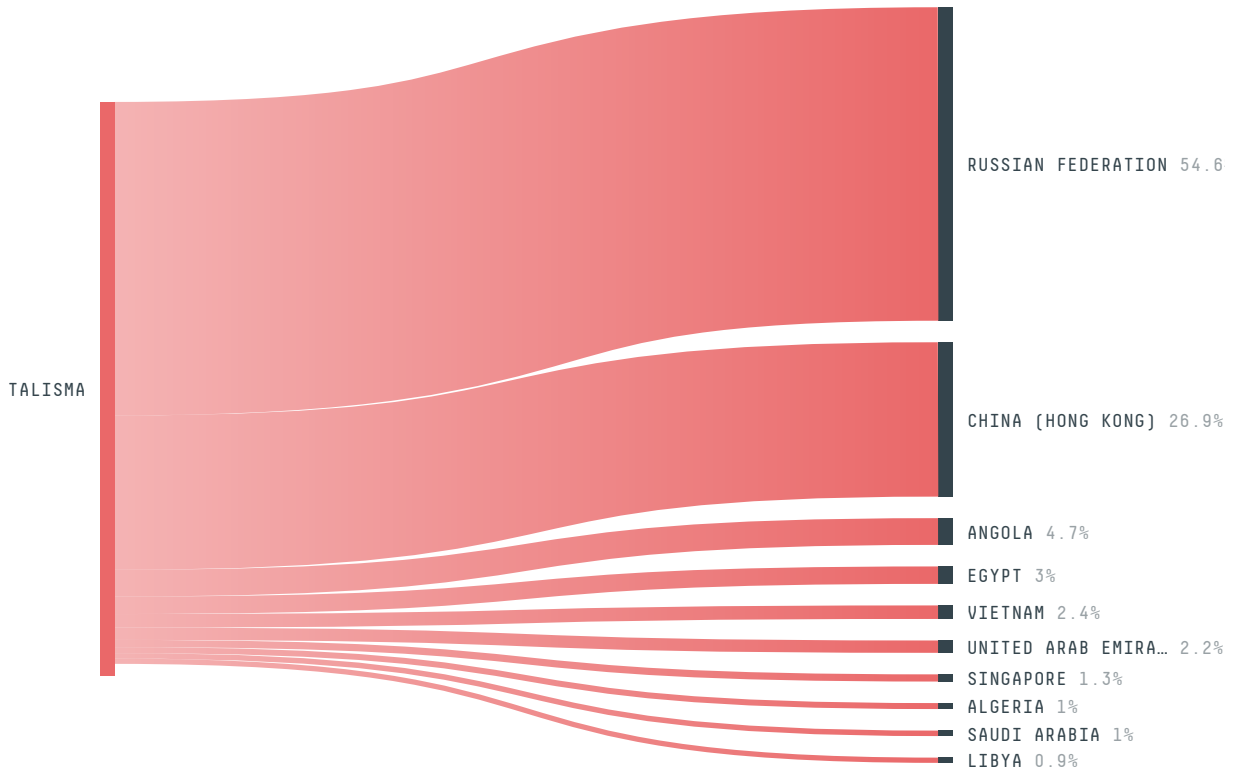
AGRICULTURAL INDICATORS	SCORE
Pasture area	112,877.7 ha
ENVIRONMENTAL INDICATORS	SCORE
Pasture deforestation	922.1 ha
Territorial deforestation	1,180 ha
CO2 emissions from pasture deforestation	137,583.9 t CO2
Land-based CO2 emissions	176,501.6 t CO2
Water scarcity	2 / 7

SOCIO-ECONOMIC INDICATORS	SCORE
GDP per capita	- USD/capita
GDP from agriculture	- %
Human Development Index	0.654 /1
Smallholder dominance	21 %
Reported cases of forced labour	-
Reported cases of land conflicts	-
Population	2,695
TERRITORIAL GOVERNANCE	SCORE
Legal Reserve deficit	4,134.7 ha
Legal Reserve deficit as a % of private land	2 %
Protected vegetation in private land	63,874.8 ha
Unprotected vegetation in private land	28,977.7 ha
Number of environmental embargoes	1
ACTOR COMMITMENTS	SCORE

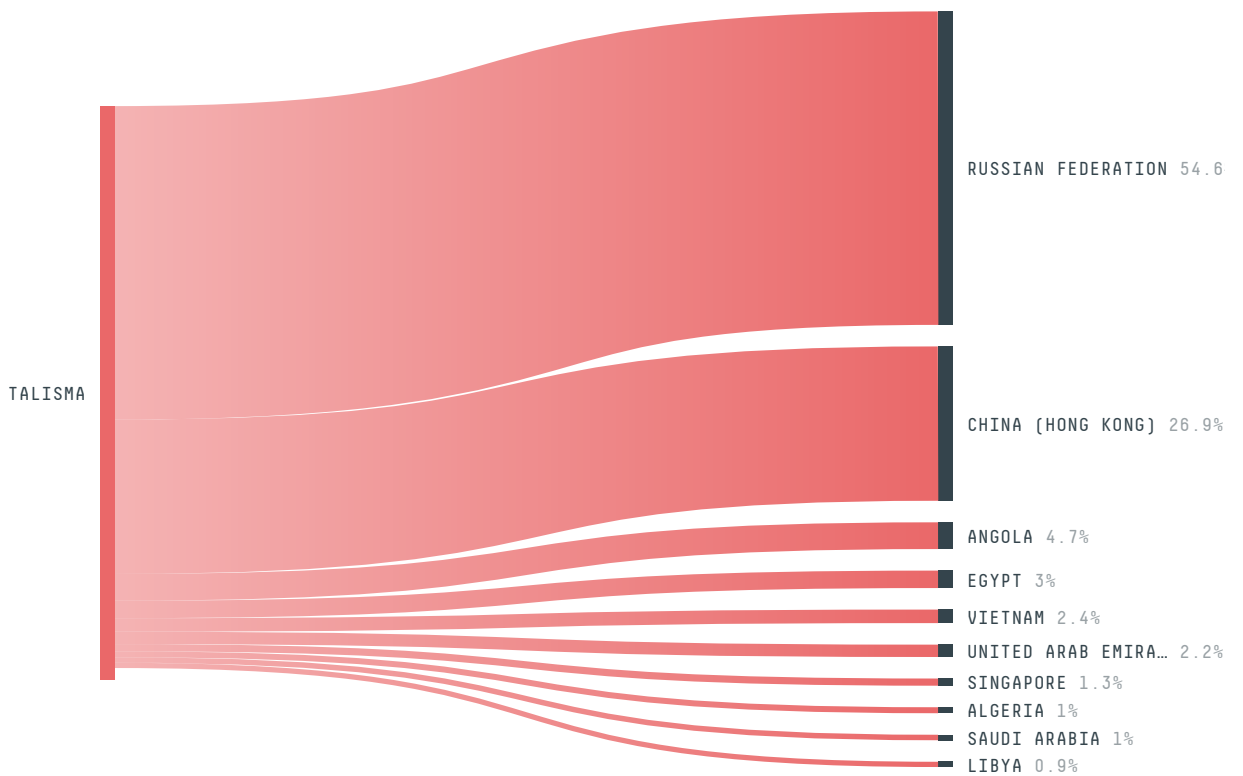
## DEFORESTATION TRAJECTORY OF TALISMA



## TOP TRADERS OF BEEF IN TALISMA IN 2017




## TOP IMPORTING COUNTRIES OF BEEF FROM TALISMA IN 2017





Trase is a partnership between

 Stockholm Environment Institute

 Global Canopy Programme

In collaboration with

 vizzuality

 The European Forest Institute

and many other organizations and individuals.

Donors

 The Global Environment Facility

 WWF

 Europe

 Gordon and Betty Moore Foundation

 The Nature Conservancy

 Department for International Development

 Formas

 Norway's International Climate and Forest Initiative (NICFI)

[Terms of Use](#) · [Privacy policy](#) · [Cookie policy](#) · [Contact us](#)