



trase

Arraias

COMMODITY YEAR COUNTRY BIOME STATE
Beef 2017 Brazil Cerrado Tocantins

PASTURE AREA
205,064.8 ha

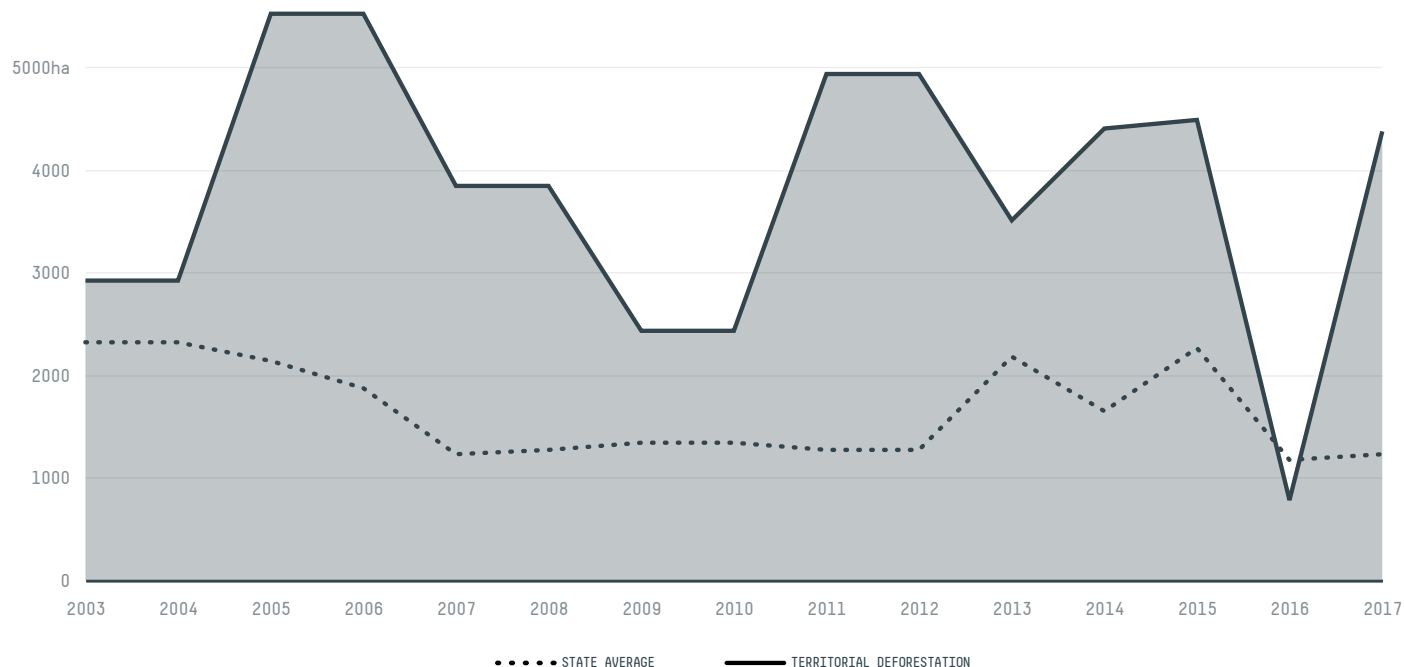
The largest exporter of beef in Arraias was Industria E Comercio De Carnes E Derivados Boi Brasil, which accounted for 58.8% of the total exports, and the main destination was China (Hong Kong).

AGRICULTURAL INDICATORS	SCORE	STATE RANKING
Pasture area	205,064.8 ha	4
Cattle stocking rate	0.9 heads/ha	11

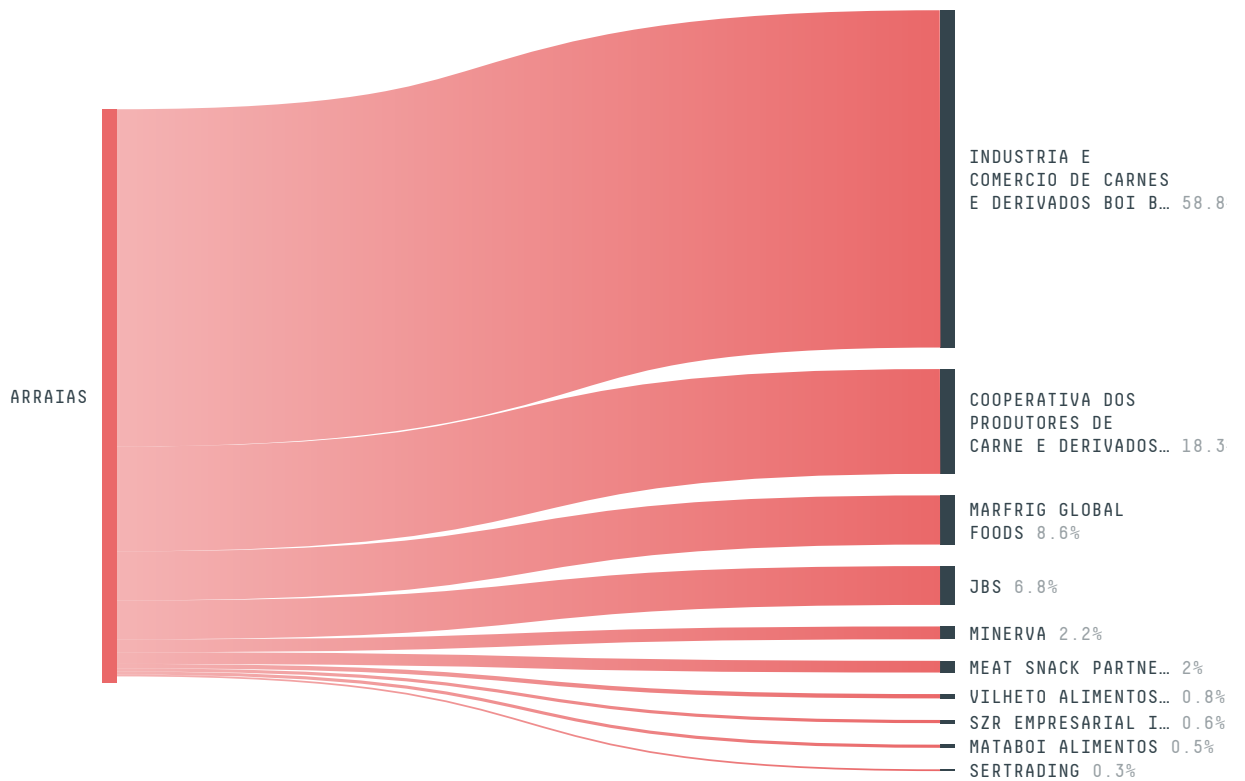
ENVIRONMENTAL INDICATORS	SCORE	STATE RANKING
Cattle deforestation per tonne	0.2 ha/t	54
Pasture deforestation	110.8 ha	39
CO2 emissions from cattle deforestation per tonne	28.9 t CO2/t	54
CO2 emissions from pasture deforestation	15,340 t CO2	10
Territorial deforestation	4,379 ha	6
Land based CO2 emissions	523,117 t CO2	6
Water scarcity	2 /7	5

SOCIO-ECONOMIC INDICATORS	SCORE	STATE RANKING
GDP per capita	- USD/capita	-
GDP from agriculture	- %	-
Human Development Index	0.651 /1	36
Smallholder dominance	31 %	-
Reported cases of forced labour	-	-
Reported cases of land conflicts	-	-
Population	10,833	24
TERRITORIAL GOVERNANCE	SCORE	STATE RANKING
Legal Reserve deficit	2,939 ha	45
Legal Reserve deficit as a % of private land	0.6 %	-
Protected vegetation in private land	152,135 ha	-
Unprotected vegetation in private land	270,143 ha	2
Number of environmental embargoes	1	12
ACTOR COMMITMENTS	SCORE	STATE RANKING
Cattle products traded under zero deforestation commitment	0 %	78

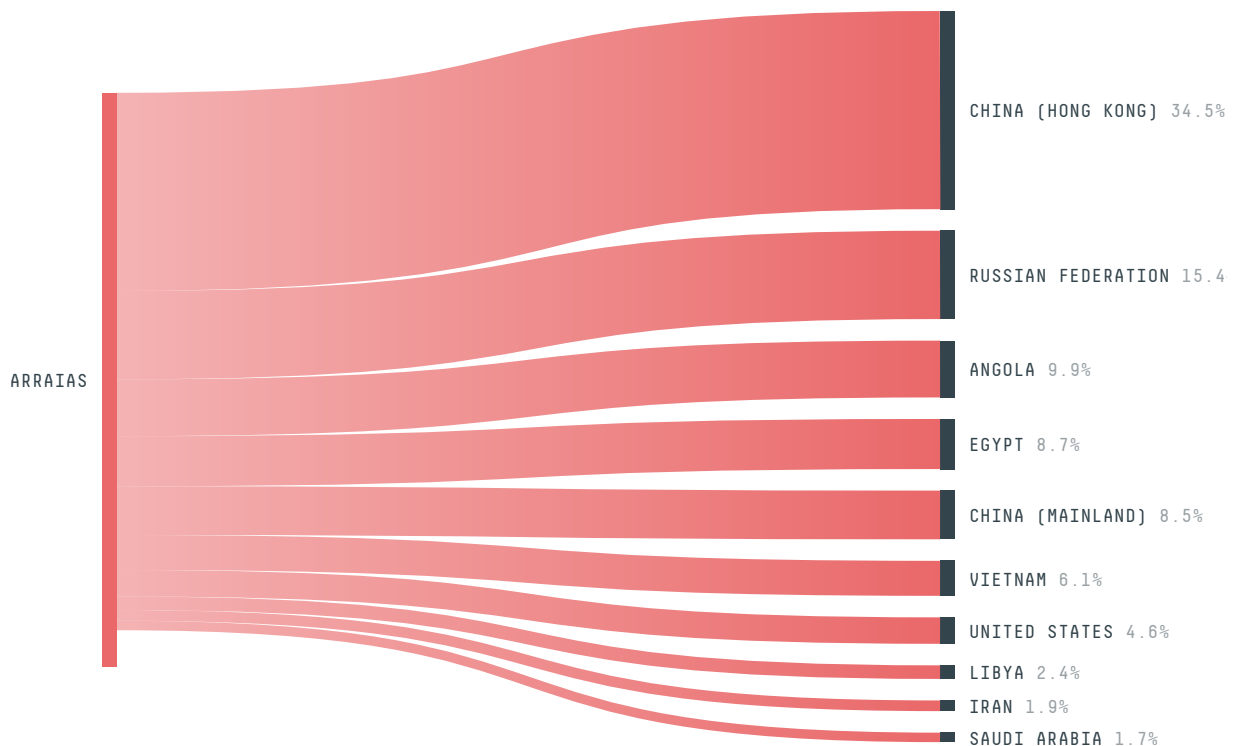
DEFORESTATION TRAJECTORY OF ARRAIAS



TOP TRADERS OF BEEF IN ARRAIAS IN 2017



TOP IMPORTING COUNTRIES OF BEEF FROM ARRAIAS IN 2017





Deforestation alerts in Arraias, Tocantins, Brazil

There were **0** GLAD alerts reported in the week of the **18th of May 2020**. This was **normal** compared to the same week in previous years.



Trase is a partnership between



In collaboration with



and many other organizations and individuals.

Donors



[Terms of Use](#) · [Privacy policy](#) · [Cookie policy](#) · [Contact us](#)