



trase

Sao salvador do tocantins

COMMODITY YEAR COUNTRY BIOME
Beef 2017 Brazil Cerrado

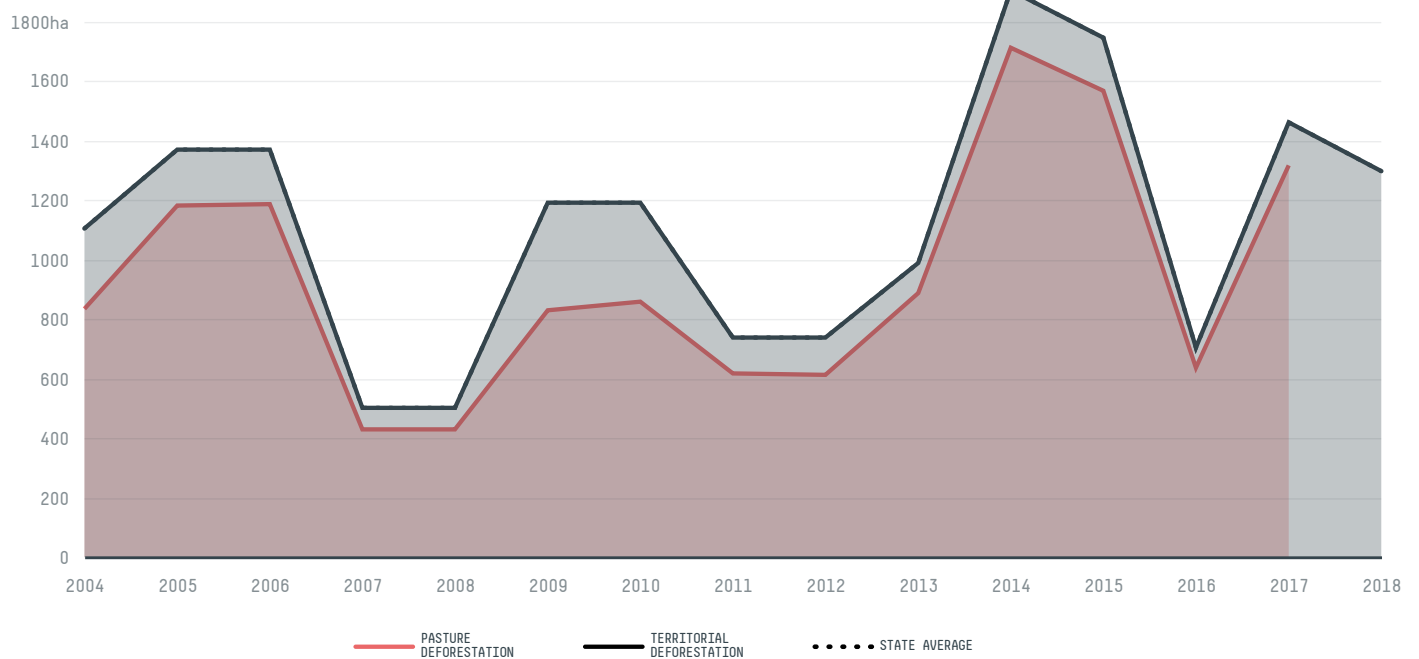
PASTURE AREA
27,250.9 ha

The largest exporter of beef in Sao Salvador Do Tocantins was Cooperativa Dos Produtores De Carne E Derivados De Gurupi, which accounted for 69.3% of the total exports, and the main destination was Russian Federation.


AGRICULTURAL INDICATORS	SCORE
Pasture area	27,250.9 ha
ENVIRONMENTAL INDICATORS	SCORE
Pasture deforestation	1,313.6 ha
Territorial deforestation	1,460 ha
CO2 emissions from pasture deforestation	192,768.4 t CO2
Land-based CO2 emissions	214,283.4 t CO2
Water scarcity	2 / 7

SOCIO-ECONOMIC INDICATORS	SCORE
GDP per capita	- USD/capita
GDP from agriculture	- %
Human Development Index	0.605 /1
Smallholder dominance	23 %
Reported cases of forced labour	-
Reported cases of land conflicts	-
Population	3,030
TERRITORIAL GOVERNANCE	SCORE
Legal Reserve deficit	68.1 ha
Legal Reserve deficit as a % of private land	0.1 %
Protected vegetation in private land	37,208.6 ha
Unprotected vegetation in private land	29,293.2 ha
Number of environmental embargoes	5
ACTOR COMMITMENTS	SCORE


DEFORESTATION TRAJECTORY OF SAO SALVADOR DO TOCANTINS



TOP TRADERS OF BEEF IN SAO SALVADOR DO TOCANTINS IN 2017




TOP IMPORTING COUNTRIES OF BEEF FROM SAO SALVADOR DO TOCANTINS IN 2017





Trase is a partnership between

 Stockholm Environment Institute

 Global Canopy Programme

In collaboration with

 vizzuality

 The European Forest Institute

and many other organizations and individuals.

Donors

 The Global Environment Facility

 WWF

 Europe

 Gordon and Betty Moore Foundation

 The Nature Conservancy

 Department for International Development

 Formas

 Norway's International Climate and Forest Initiative (NICFI)

[Terms of Use](#) · [Privacy policy](#) · [Cookie policy](#) · [Contact us](#)