



trase

Almas

COMMODITY YEAR COUNTRY BIOME STATE
Beef 2017 Brazil Cerrado Tocantins

PASTURE AREA
66,722.9 ha

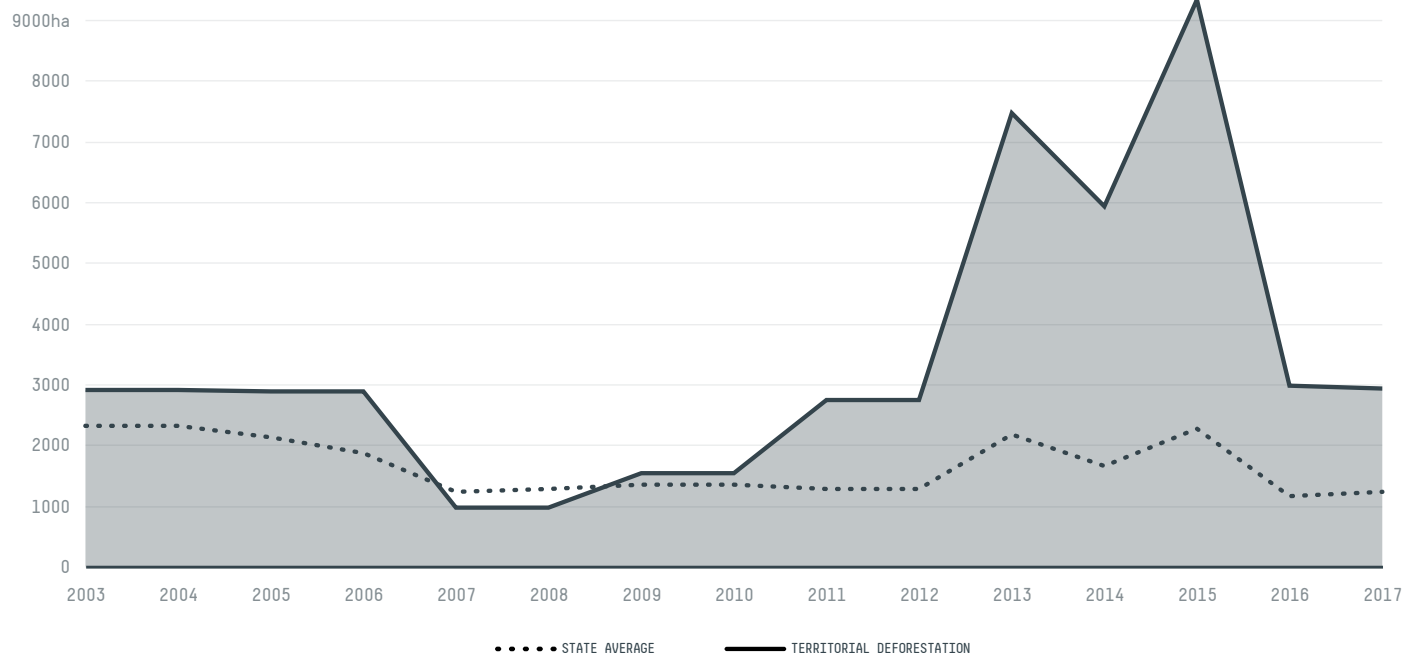
The largest exporter of beef in Almas was Cooperativa Dos Produtores De Carne E Derivados De Gurupi, which accounted for 78.7% of the total exports, and the main destination was Russian Federation.

AGRICULTURAL INDICATORS	SCORE	STATE RANKING
Pasture area	66,722.9 ha	39
Cattle stocking rate	0.4 heads/ha	16

ENVIRONMENTAL INDICATORS	SCORE	STATE RANKING
Cattle deforestation per tonne	0.7 ha/t	5
Pasture deforestation	109.3 ha	20
CO2 emissions from cattle deforestation per tonne	93.7 t CO2/t	5
CO2 emissions from pasture deforestation	15,964.2 t CO2	9
Territorial deforestation	2,926 ha	18
Land based CO2 emissions	343,383 t CO2	18
Water scarcity	2 /7	5

SOCIO-ECONOMIC INDICATORS	SCORE	STATE RANKING
GDP per capita	- USD/capita	-
GDP from agriculture	- %	-
Human Development Index	0.636 /1	47
Smallholder dominance	15 %	-
Reported cases of forced labour	-	-
Reported cases of land conflicts	1	6
Population	7,553	41
TERRITORIAL GOVERNANCE	SCORE	STATE RANKING
Legal Reserve deficit	218 ha	116
Legal Reserve deficit as a % of private land	0.1 %	-
Protected vegetation in private land	84,497.4 ha	-
Unprotected vegetation in private land	116,278.8 ha	8
Number of environmental embargoes	0	13
ACTOR COMMITMENTS	SCORE	STATE RANKING
Cattle products traded under zero deforestation commitment	0 %	78

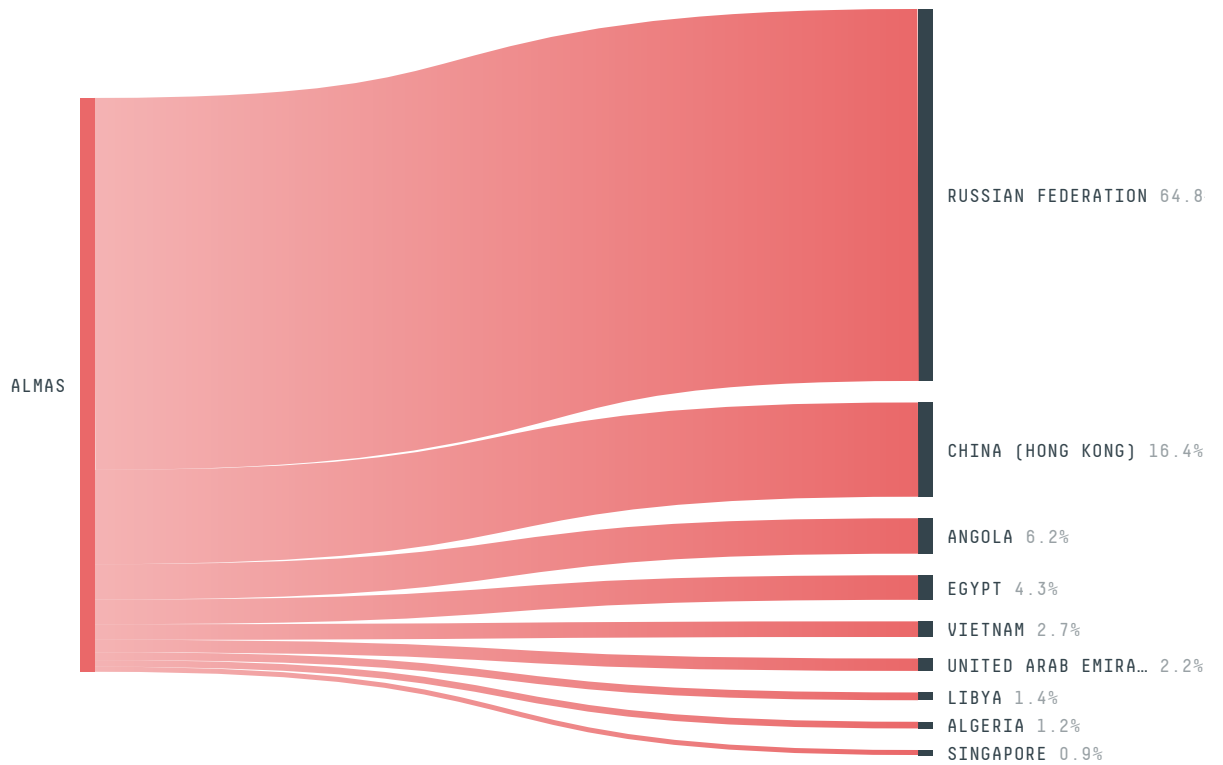
DEFORESTATION TRAJECTORY OF ALMAS



TOP TRADERS OF BEEF IN ALMAS IN 2017



TOP IMPORTING COUNTRIES OF BEEF FROM ALMAS IN 2017





Deforestation alerts in Almas, Tocantins, Brazil

There were **0** GLAD alerts reported in the week of the **11th of May 2020**. This was **normal** compared to the same week in previous years.



Trase is a partnership between

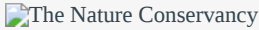


In collaboration with



and many other organizations and individuals.

Donors



[Terms of Use](#) · [Privacy policy](#) · [Cookie policy](#) · [Contact us](#)