



trase

Cariri do tocantins

COMMODITY YEAR COUNTRY BIOME
Beef 2017 Brazil Cerrado

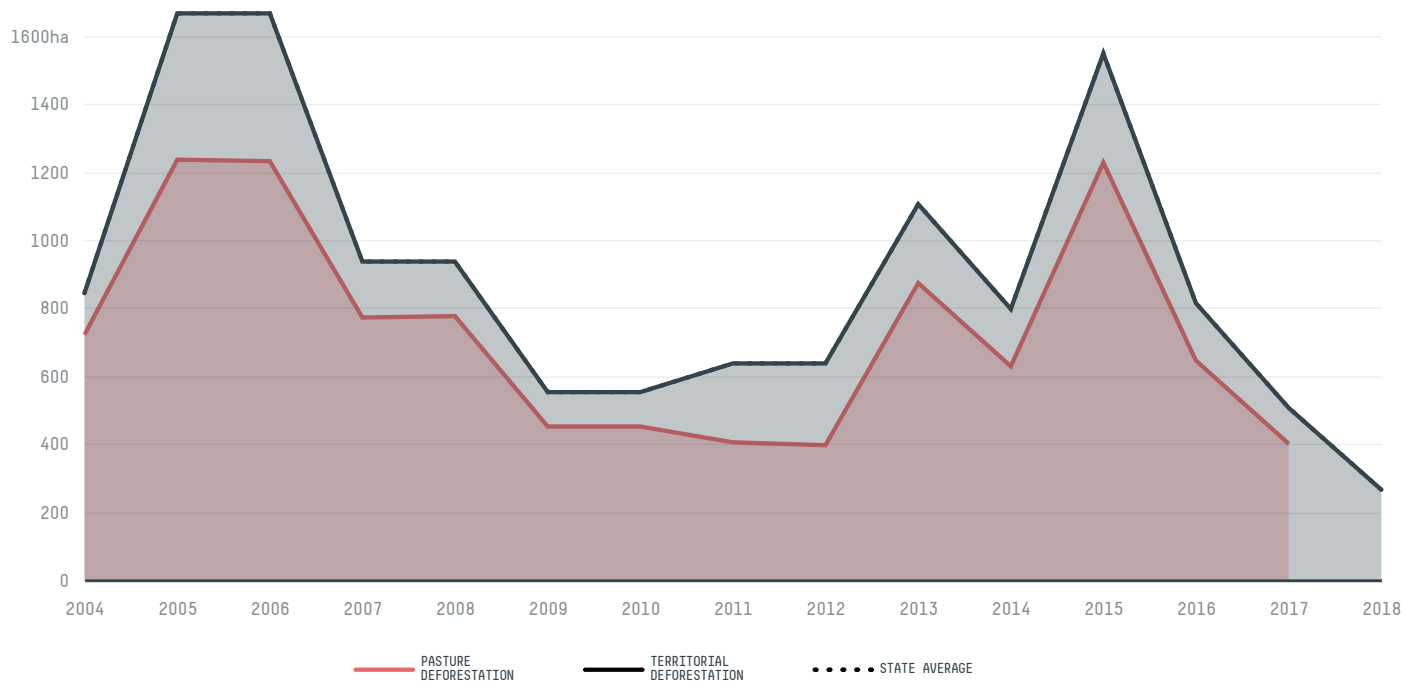
PASTURE AREA
56,549.8 ha

The largest exporter of beef in Cariri Do Tocantins was Industria E Comercio De Carnes E Derivados Boi Brasil, which accounted for 50.1% of the total exports, and the main destination was China (Hong Kong).

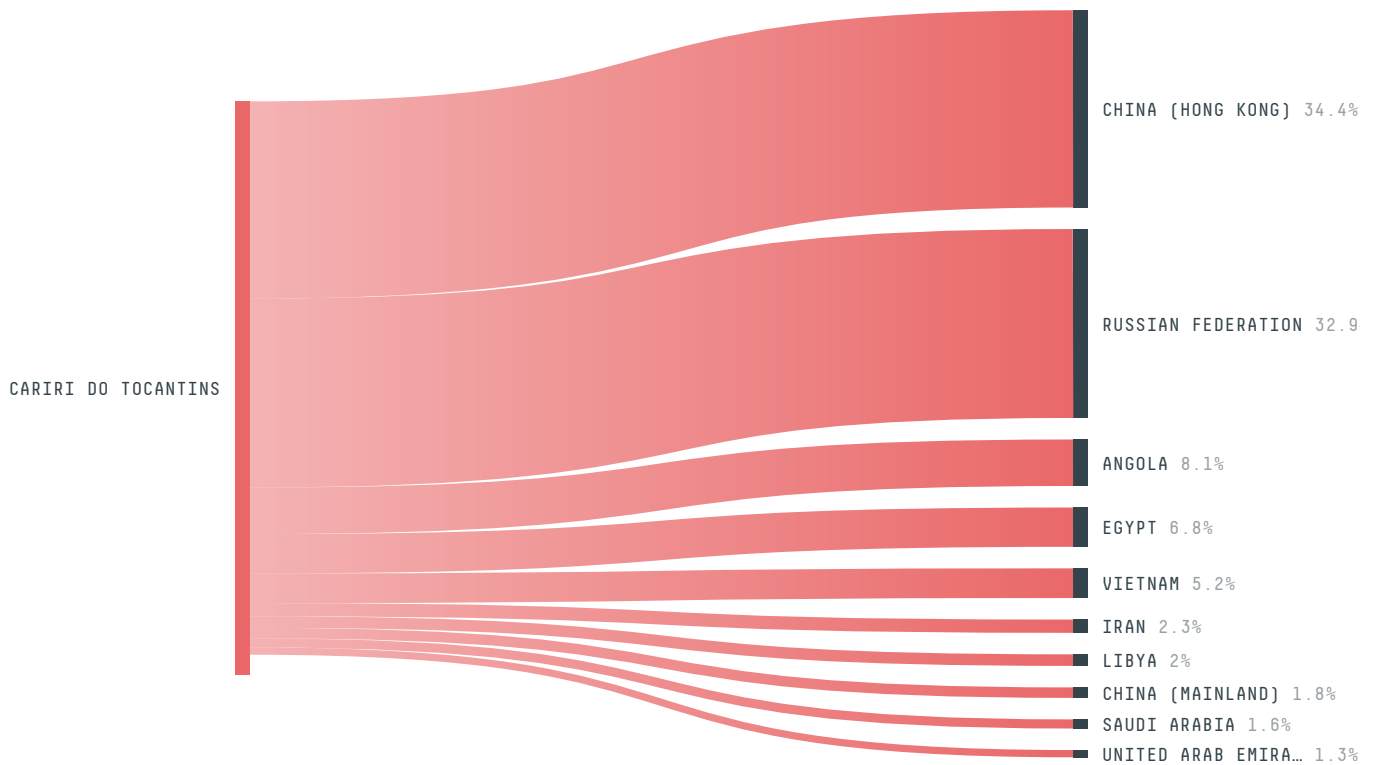
AGRICULTURAL INDICATORS	SCORE
Pasture area	56,549.8 ha
ENVIRONMENTAL INDICATORS	SCORE
Pasture deforestation	401.3 ha
Territorial deforestation	507 ha
CO2 emissions from pasture deforestation	58,301.9 t CO2
Land-based CO2 emissions	73,825.3 t CO2
Water scarcity	3 / 7

SOCIO-ECONOMIC INDICATORS	SCORE
GDP per capita	- USD/capita
GDP from agriculture	- %
Human Development Index	0.662 /1
Smallholder dominance	24 %
Reported cases of forced labour	-
Reported cases of land conflicts	-
Population	4,053
TERRITORIAL GOVERNANCE	SCORE
Legal Reserve deficit	5,229 ha
Legal Reserve deficit as a % of private land	5.5 %
Protected vegetation in private land	27,002.8 ha
Unprotected vegetation in private land	7,889 ha
Number of environmental embargoes	0
ACTOR COMMITMENTS	SCORE


DEFORESTATION TRAJECTORY OF CARIRI DO TOCANTINS



TOP TRADERS OF BEEF IN CARIRI DO TOCANTINS IN 2017




TOP IMPORTING COUNTRIES OF BEEF FROM CARIRI DO TOCANTINS IN 2017




Trase is a partnership between

 Stockholm Environment Institute

 Global Canopy Programme

In collaboration with

 vizzuality

 The European Forest Institute

and many other organizations and individuals.

Donors

 The Global Environment Facility

 WWF

 Europe

 Gordon and Betty Moore Foundation

 The Nature Conservancy

 Department for International Development

 Formas

 Norway's International Climate and Forest Initiative (NICFI)

[Terms of Use](#) · [Privacy policy](#) · [Cookie policy](#) · [Contact us](#)