



trase

Sucupira

COMMODITY YEAR COUNTRY BIOME STATE
Beef 2017 Brazil Cerrado Tocantins

PASTURE AREA
52,283.1 ha

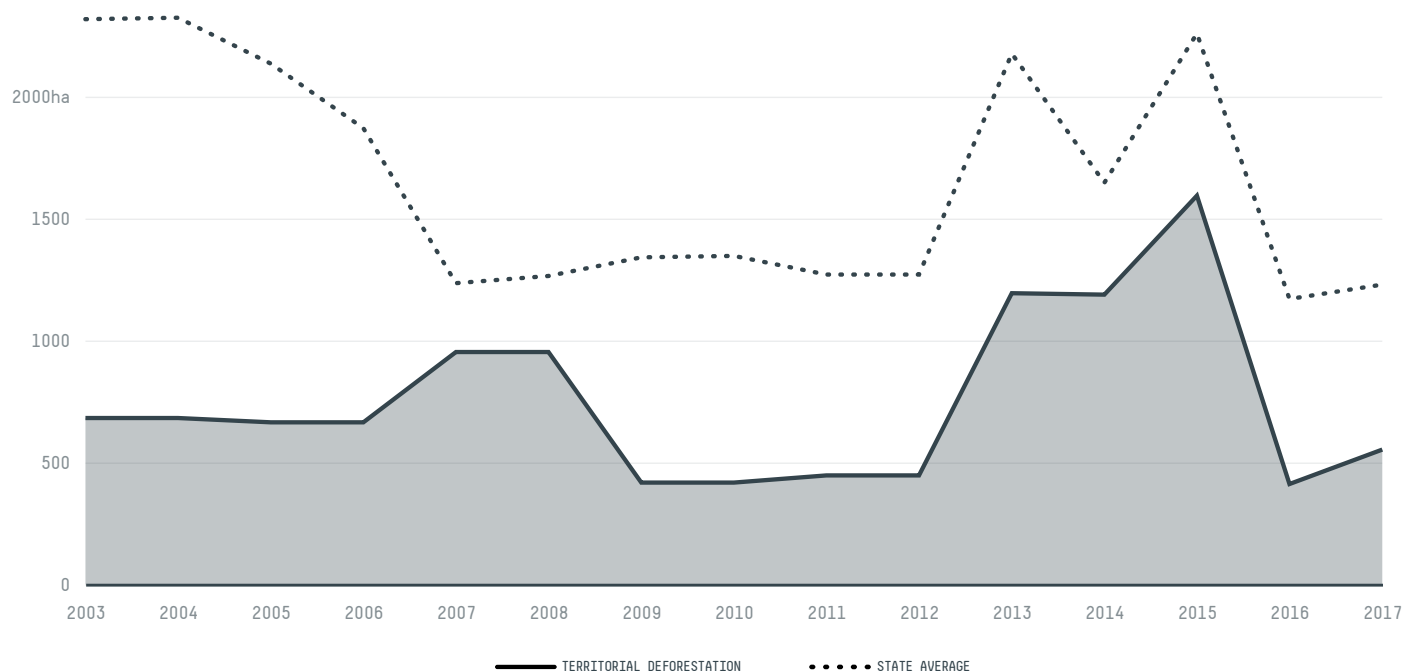
The largest exporter of beef in Sucupira was Industria E Comercio De Carnes E Derivados Boi Brasil, which accounted for 49.1% of the total exports, and the main destination was China (Hong Kong).

AGRICULTURAL INDICATORS	SCORE	STATE RANKING
Pasture area	52,283.1 ha	57
Cattle stocking rate	1.1 heads/ha	9

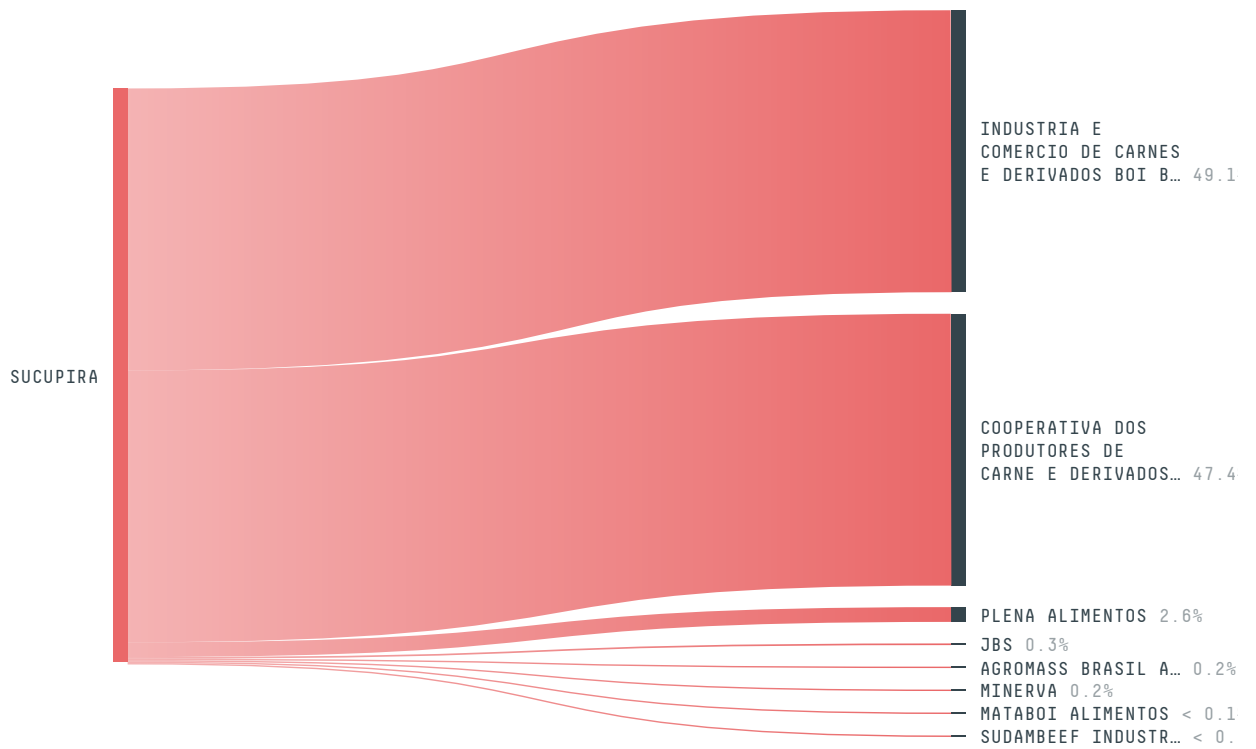
ENVIRONMENTAL INDICATORS	SCORE	STATE RANKING
Cattle deforestation per tonne	0.2 ha/t	69
Pasture deforestation	18 ha	75
CO2 emissions from cattle deforestation per tonne	24.4 t CO2/t	68
CO2 emissions from pasture deforestation	2,762.8 t CO2	66
Territorial deforestation	554 ha	75
Land based CO2 emissions	68,790 t CO2	79
Water scarcity	2 /7	5

SOCIO-ECONOMIC INDICATORS	SCORE	STATE RANKING
GDP per capita	- USD/capita	-
GDP from agriculture	- %	-
Human Development Index	0.667 /1	26
Smallholder dominance	22 %	-
Reported cases of forced labour	-	-
Reported cases of land conflicts	-	-
Population	1,856	130
TERRITORIAL GOVERNANCE	SCORE	STATE RANKING
Legal Reserve deficit	5,975 ha	21
Legal Reserve deficit as a % of private land	6.9 %	-
Protected vegetation in private land	25,018.1 ha	-
Unprotected vegetation in private land	5,701.4 ha	87
Number of environmental embargoes	0	13
ACTOR COMMITMENTS	SCORE	STATE RANKING
Cattle products traded under zero deforestation commitment	2.6 %	67

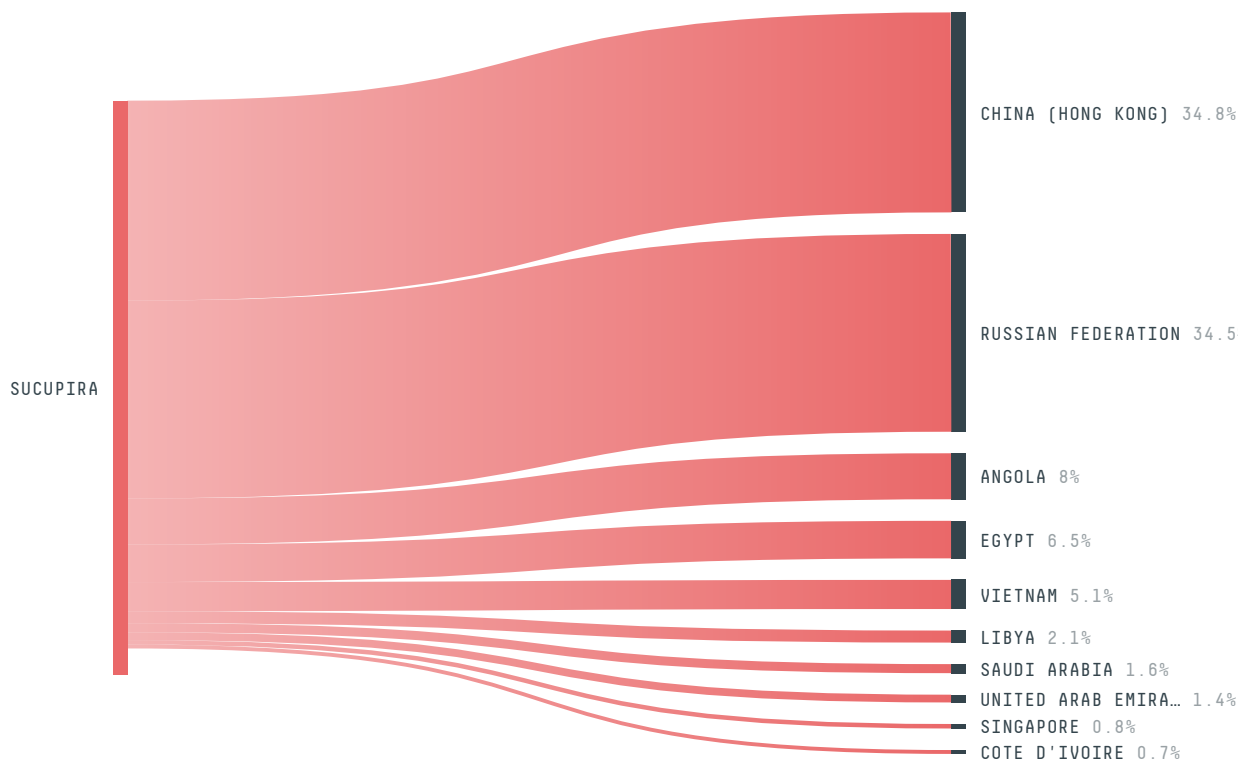
DEFORESTATION TRAJECTORY OF SUCUPIRA



TOP TRADERS OF BEEF IN SUCUPIRA IN 2017



TOP IMPORTING COUNTRIES OF BEEF FROM SUCUPIRA IN 2017






Deforestation alerts in Sucupira, Tocantins, Brazil

There were **0** GLAD alerts reported in the week of the **18th of May 2020**. This was **low** compared to the same week in previous years.



Trase is a partnership between




In collaboration with



and many other organizations and individuals.

Donors



[Terms of Use](#) · [Privacy policy](#) · [Cookie policy](#) · [Contact us](#)