



trase

Alvorada

COMMODITY YEAR COUNTRY BIOME
Beef 2017 Brazil Cerrado

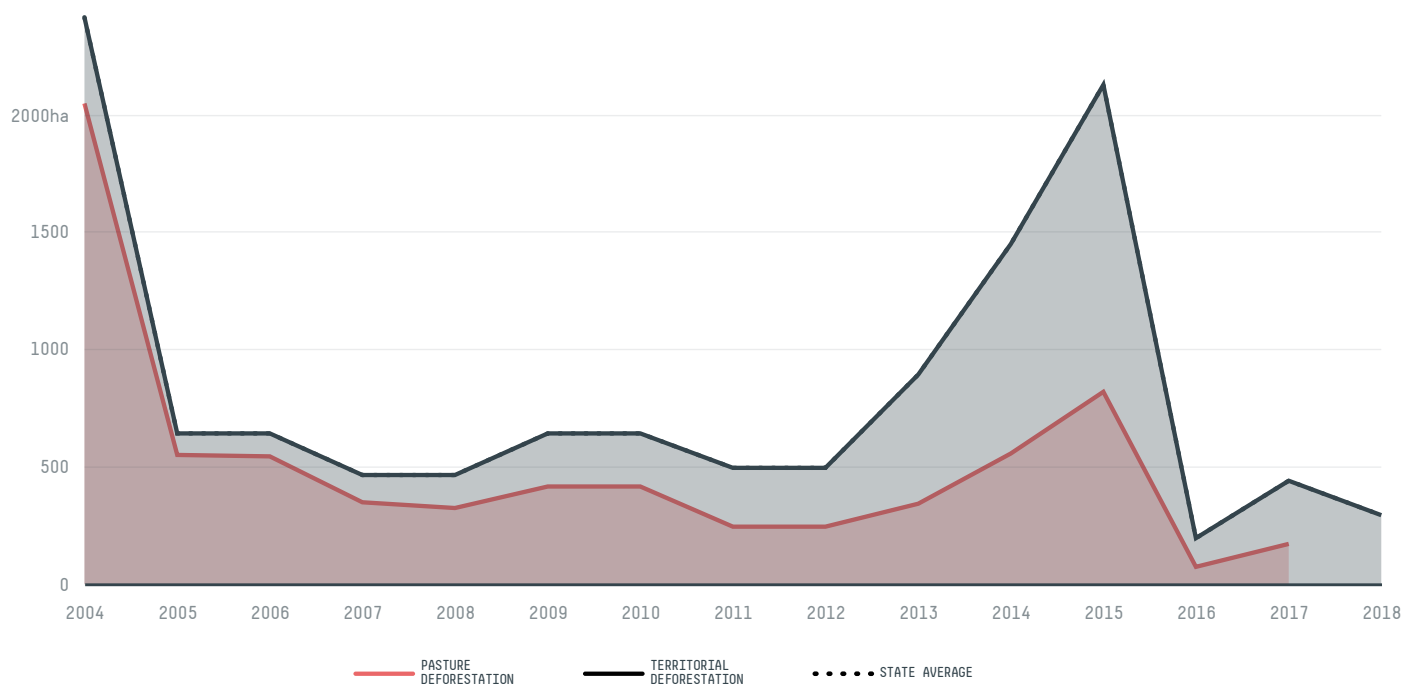
PASTURE AREA
62,398.4 ha

The largest exporter of beef in Alvorada was Industria E Comercio De Carnes E Derivados Boi Brasil, which accounted for 65.6% of the total exports, and the main destination was China (Hong Kong).

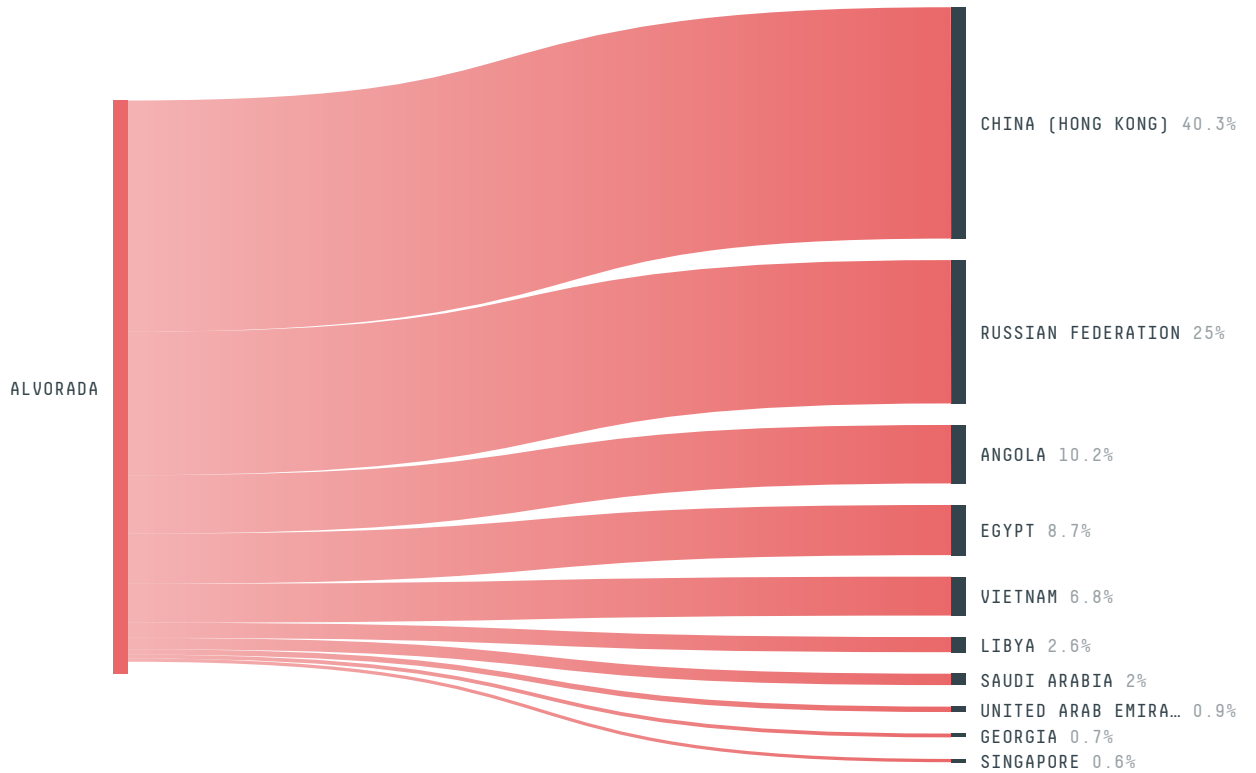
AGRICULTURAL INDICATORS	SCORE
Pasture area	62,398.4 ha
ENVIRONMENTAL INDICATORS	SCORE
Pasture deforestation	168.1 ha
Territorial deforestation	437 ha
CO2 emissions from pasture deforestation	25,110 t CO2
Land-based CO2 emissions	65,356.9 t CO2
Water scarcity	2 / 7

SOCIO-ECONOMIC INDICATORS	SCORE
GDP per capita	- USD/capita
GDP from agriculture	- %
Human Development Index	0.708 /1
Smallholder dominance	20 %
Reported cases of forced labour	-
Reported cases of land conflicts	-
Population	8,557
TERRITORIAL GOVERNANCE	SCORE
Legal Reserve deficit	3,911 ha
Legal Reserve deficit as a % of private land	3.9 %
Protected vegetation in private land	27,928 ha
Unprotected vegetation in private land	7,284.7 ha
Number of environmental embargoes	9
ACTOR COMMITMENTS	SCORE

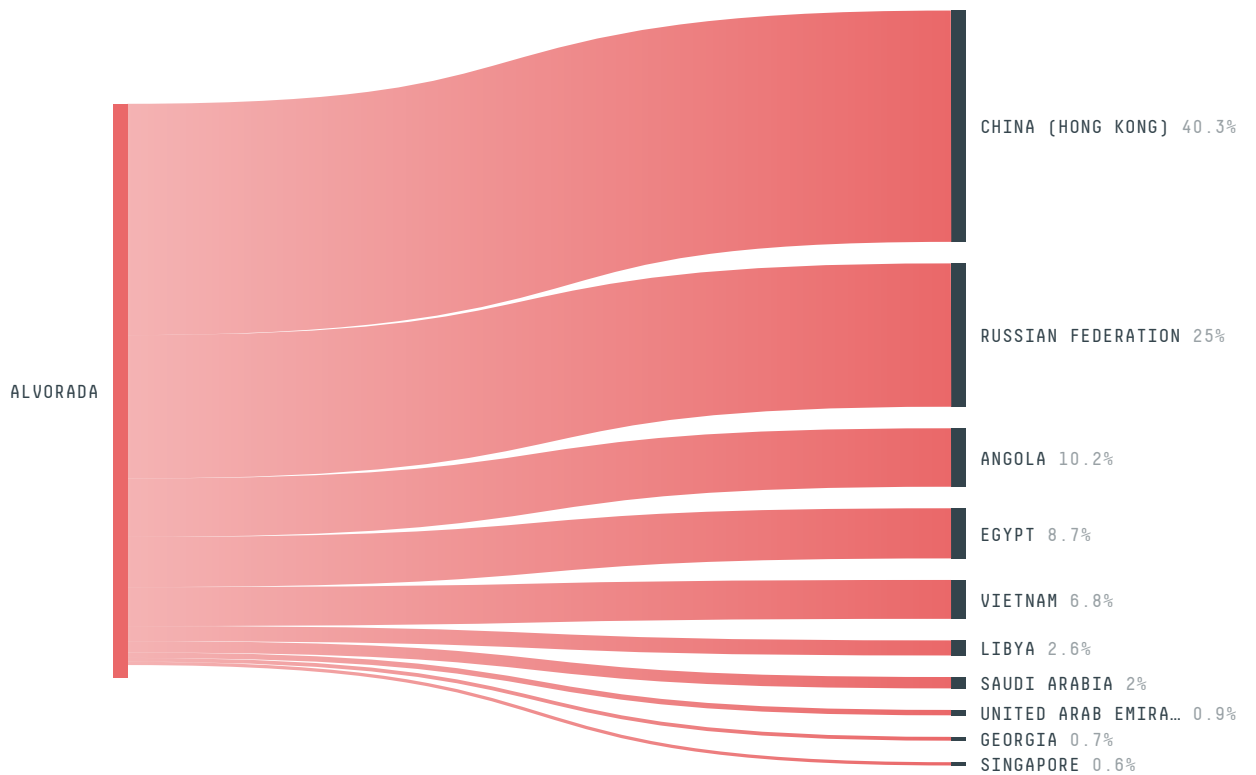
DEFORESTATION TRAJECTORY OF ALVORADA



TOP TRADERS OF BEEF IN ALVORADA IN 2017




TOP IMPORTING COUNTRIES OF BEEF FROM ALVORADA IN 2017




Trase is a partnership between

 Stockholm Environment Institute

 Global Canopy Programme

In collaboration with

 vizzuality

 The European Forest Institute

and many other organizations and individuals.

Donors

 The Global Environment Facility

 WWF

 Europe

 Gordon and Betty Moore Foundation

 The Nature Conservancy

 Department for International Development

 Formas

 Norway's International Climate and Forest Initiative (NICFI)

[Terms of Use](#) · [Privacy policy](#) · [Cookie policy](#) · [Contact us](#)