



trase

Alvorada

COMMODITY YEAR COUNTRY BIOME STATE
Beef 2017 Brazil Cerrado Tocantins

PASTURE AREA
60,321.9 ha

The largest exporter of beef in Alvorada was Industria E Comercio De Carnes E Derivados Boi Brasil, which accounted for 65.6% of the total exports, and the main destination was China (Hong Kong).

AGRICULTURAL INDICATORS	SCORE	STATE RANKING
Pasture area	60,321.9 ha	44
Cattle stocking rate	1 heads/ha	10

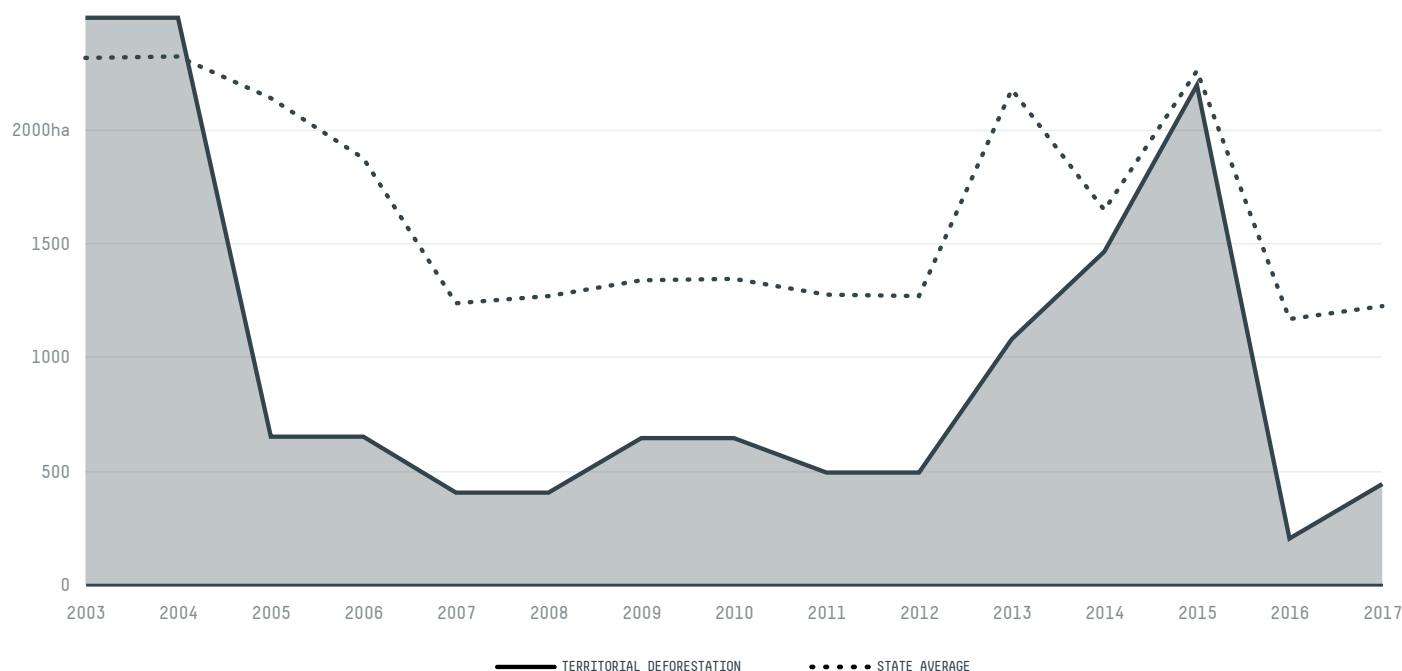
ENVIRONMENTAL INDICATORS	SCORE	STATE RANKING
Cattle deforestation per tonne	0.1 ha/t	93
Pasture deforestation	12.3 ha	61
CO2 emissions from cattle deforestation per tonne	11.9 t CO2/t	106
CO2 emissions from pasture deforestation	1,820.9 t CO2	74
Territorial deforestation	439 ha	83
Land based CO2 emissions	53,016 t CO2	84
Water scarcity	2 /7	5

SOCIO-ECONOMIC INDICATORS	SCORE	STATE RANKING
GDP per capita	- USD/capita	-
GDP from agriculture	- %	-
Human Development Index	0.708 /1	8
Smallholder dominance	20 %	-
Reported cases of forced labour	-	-
Reported cases of land conflicts	-	-
Population	8,557	37


TERRITORIAL GOVERNANCE	SCORE	STATE RANKING
Legal Reserve deficit	3,911 ha	37
Legal Reserve deficit as a % of private land	3.9 %	-
Protected vegetation in private land	27,928 ha	-
Unprotected vegetation in private land	7,284.7 ha	79
Number of environmental embargoes	9	4

ACTOR COMMITMENTS	SCORE	STATE RANKING
Cattle products traded under zero deforestation commitment	0 %	78

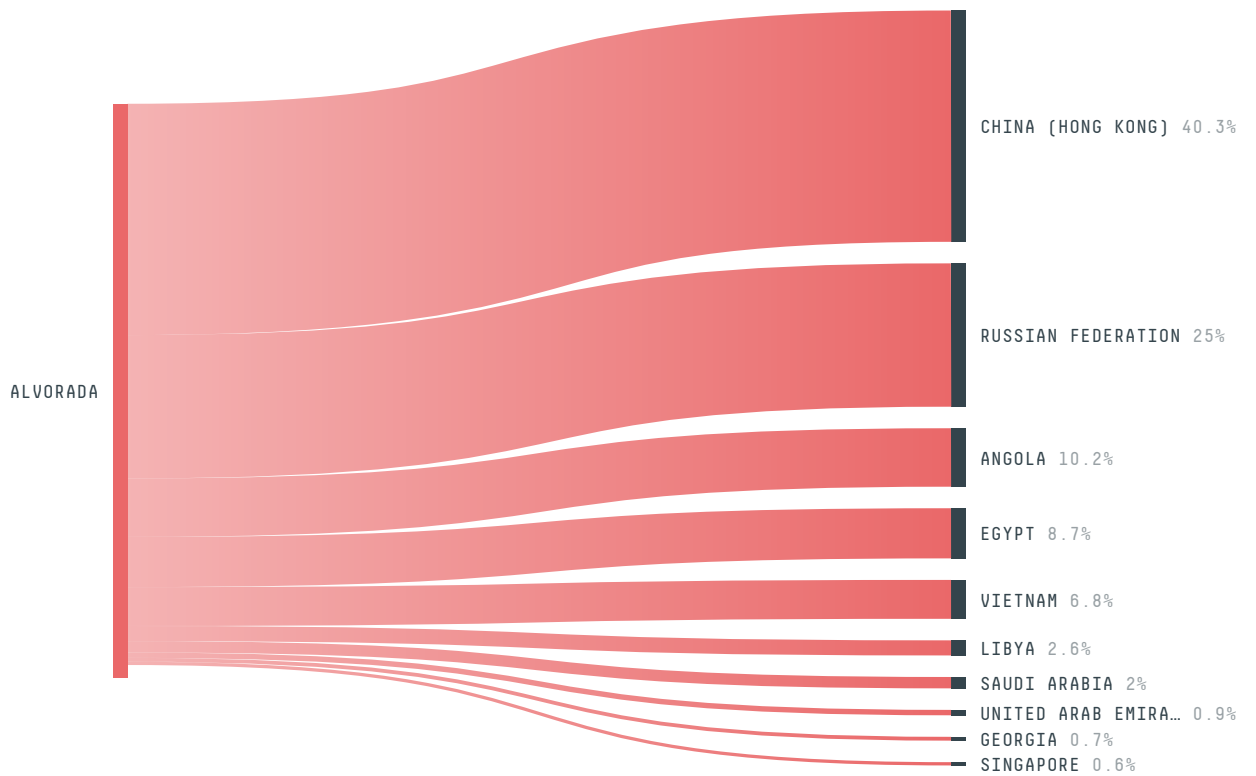
DEFORESTATION TRAJECTORY OF ALVORADA



TOP TRADERS OF BEEF IN ALVORADA IN 2017



TOP IMPORTING COUNTRIES OF BEEF FROM ALVORADA IN 2017





Deforestation alerts in Alvorada, Tocantins, Brazil

There were **0** GLAD alerts reported in the week of the **18th of May 2020**. This was **normal** compared to the same week in previous years.



Trase is a partnership between




In collaboration with



and many other organizations and individuals.

Donors



[Terms of Use](#) · [Privacy policy](#) · [Cookie policy](#) · [Contact us](#)