



# trase

## Sao miguel do tocantins

COMMODITY YEAR COUNTRY BIOME  
**Beef 2017 Brazil Cerrado**

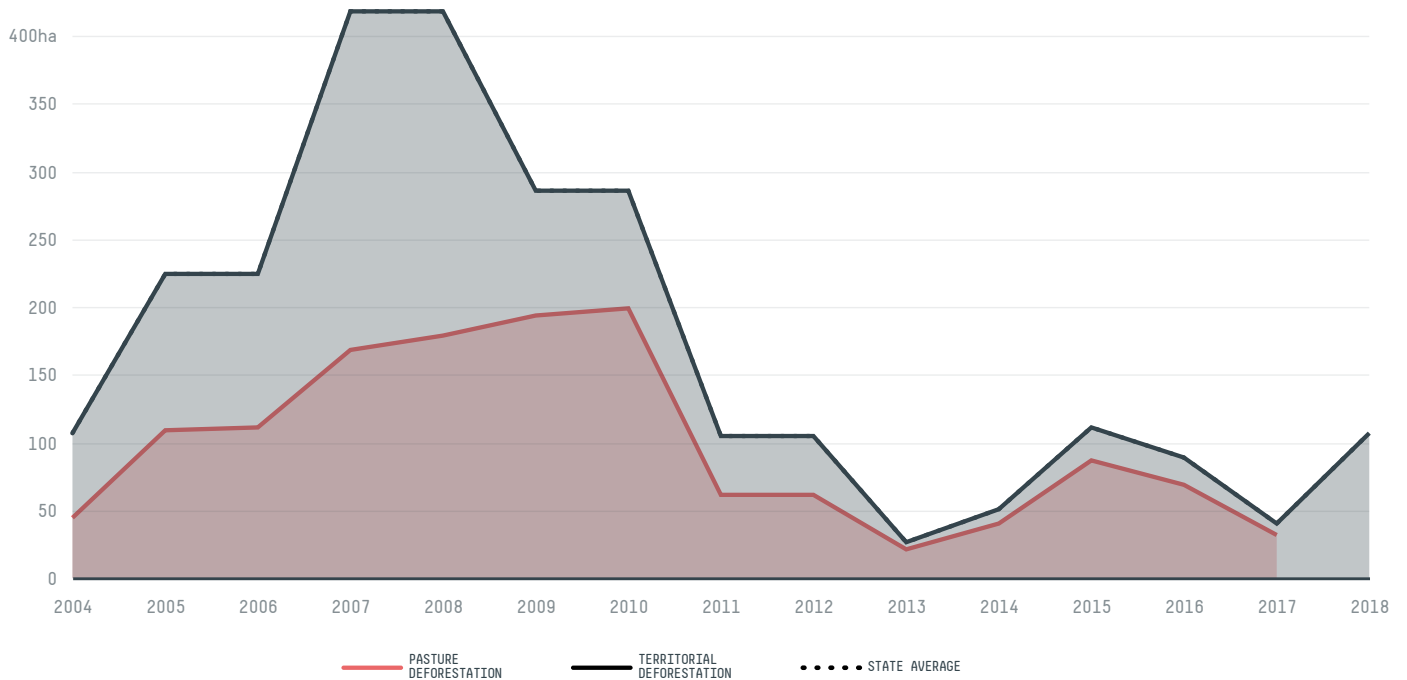
PASTURE AREA  
**22,953 ha**

The largest exporter of beef in Sao Miguel Do Tocantins was Minerva, which accounted for 100.0% of the total exports, and the main destination was Chile.


AGRICULTURAL INDICATORS	SCORE
Pasture area	22,953 ha
ENVIRONMENTAL INDICATORS	SCORE
Pasture deforestation	31.6 ha
Territorial deforestation	41 ha
CO2 emissions from pasture deforestation	10,192.4 t CO2
Land-based CO2 emissions	13,042.9 t CO2
Water scarcity	2 / 7

SOCIO-ECONOMIC INDICATORS	SCORE
GDP per capita	- USD/capita
GDP from agriculture	- %
Human Development Index	0.623 /1
Smallholder dominance	70 %
Reported cases of forced labour	-
Reported cases of land conflicts	-
Population	11,271
TERRITORIAL GOVERNANCE	SCORE
Legal Reserve deficit	782.8 ha
Legal Reserve deficit as a % of private land	2.7 %
Protected vegetation in private land	10,943.5 ha
Unprotected vegetation in private land	818.5 ha
Number of environmental embargoes	0
ACTOR COMMITMENTS	SCORE


## DEFORESTATION TRAJECTORY OF SAO MIGUEL DO TOCANTINS



## TOP TRADERS OF BEEF IN SAO MIGUEL DO TOCANTINS IN 2017



## TOP IMPORTING COUNTRIES OF BEEF FROM SAO MIGUEL DO TOCANTINS IN 2017




Trase is a partnership between

 Stockholm Environment Institute

 Global Canopy Programme

In collaboration with

 vizzuality

 The European Forest Institute

and many other organizations and individuals.

Donors

 The Global Environment Facility

 WWF

 Europe

 Gordon and Betty Moore Foundation

 The Nature Conservancy

 Department for International Development

 Formas

 Norway's International Climate and Forest Initiative (NICFI)

[Terms of Use](#) · [Privacy policy](#) · [Cookie policy](#) · [Contact us](#)