



trase

Riachinho

COMMODITY YEAR COUNTRY BIOME STATE
Beef 2017 Brazil Amazonia Tocantins

PASTURE AREA
25,216.6 ha

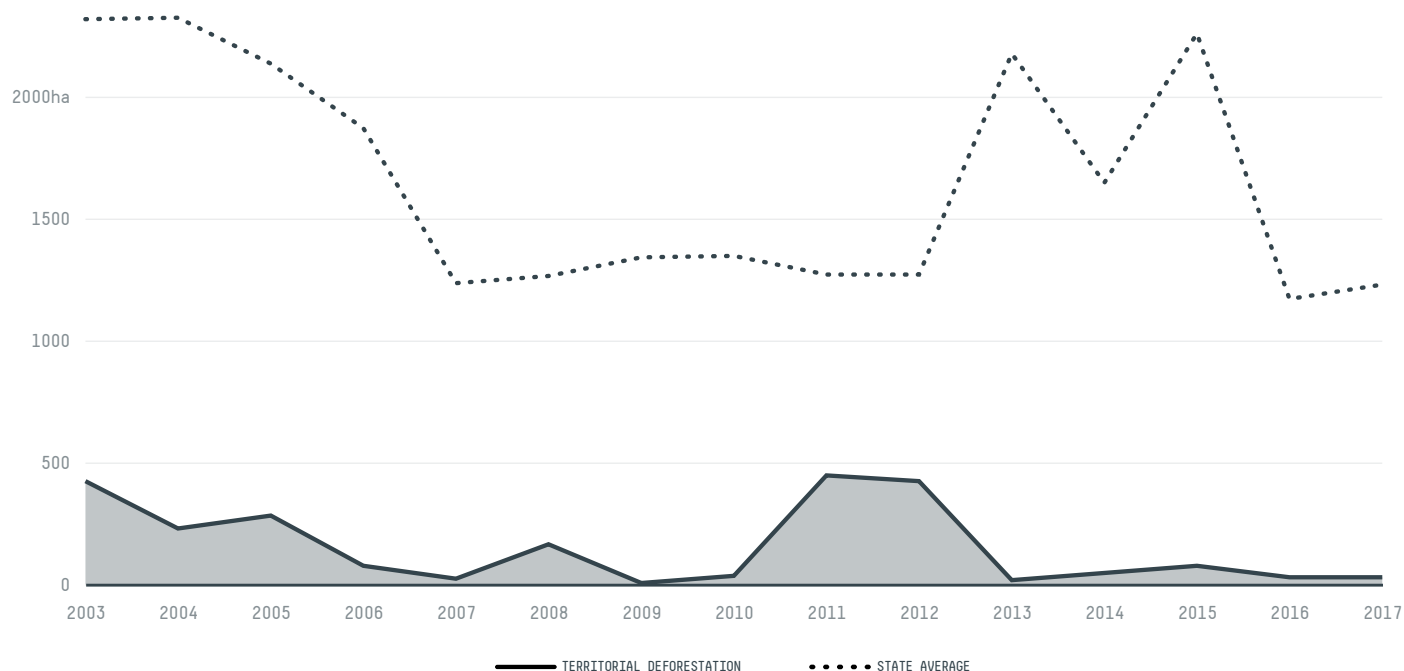
The largest exporter of beef in Riachinho was Minerva, which accounted for 95.8% of the total exports, and the main destination was China (Hong Kong).

AGRICULTURAL INDICATORS	SCORE	STATE RANKING
Pasture area	25,216.6 ha	83
Cattle stocking rate	1.1 heads/ha	9

ENVIRONMENTAL INDICATORS	SCORE	STATE RANKING
Cattle deforestation per tonne	0 ha/t	121
Pasture deforestation	1.6 ha	271
CO2 emissions from cattle deforestation per tonne	7 t CO2/t	112
CO2 emissions from pasture deforestation	916.8 t CO2	92
Territorial deforestation	28 ha	122
Land based CO2 emissions	13,046 t CO2	109
Water scarcity	2 /7	5

SOCIO-ECONOMIC INDICATORS	SCORE	STATE RANKING
GDP per capita	- USD/capita	-
GDP from agriculture	- %	-
Human Development Index	0.572 /1	83
Smallholder dominance	47 %	-
Reported cases of forced labour	-	-
Reported cases of land conflicts	-	-
Population	4,435	80
TERRITORIAL GOVERNANCE	SCORE	STATE RANKING
Legal Reserve deficit	2,431.9 ha	50
Legal Reserve deficit as a % of private land	5.6 %	-
Protected vegetation in private land	19,915.6 ha	-
Unprotected vegetation in private land	122.4 ha	131
Number of environmental embargoes	0	13
ACTOR COMMITMENTS	SCORE	STATE RANKING
Cattle products traded under zero deforestation commitment	95.8 %	6

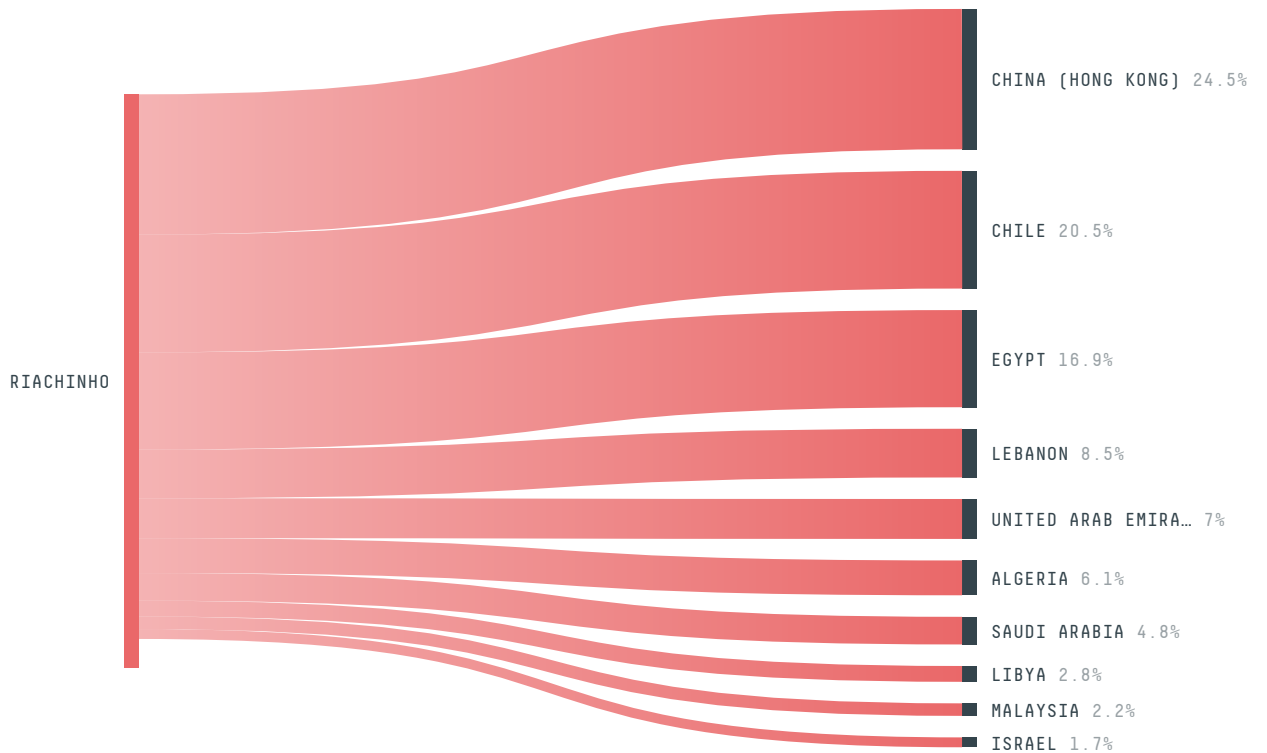
DEFORESTATION TRAJECTORY OF RIACHINHO




TOP TRADERS OF BEEF IN RIACHINHO IN 2017



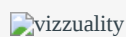
TOP IMPORTING COUNTRIES OF BEEF FROM RIACHINHO IN 2017



Trase is a partnership between



In collaboration with



Donors

