



trase

Praia norte

COMMODITY YEAR COUNTRY BIOME STATE
Beef 2017 Brazil Cerrado Tocantins

PASTURE AREA
20,527.8 ha

The largest exporter of beef in Praia Norte was Minerva, which accounted for 63.7% of the total exports, and the main destination was Chile.

AGRICULTURAL INDICATORS	SCORE	STATE RANKING
Pasture area	20,527.8 ha	95
Cattle stocking rate	1.5 heads/ha	5

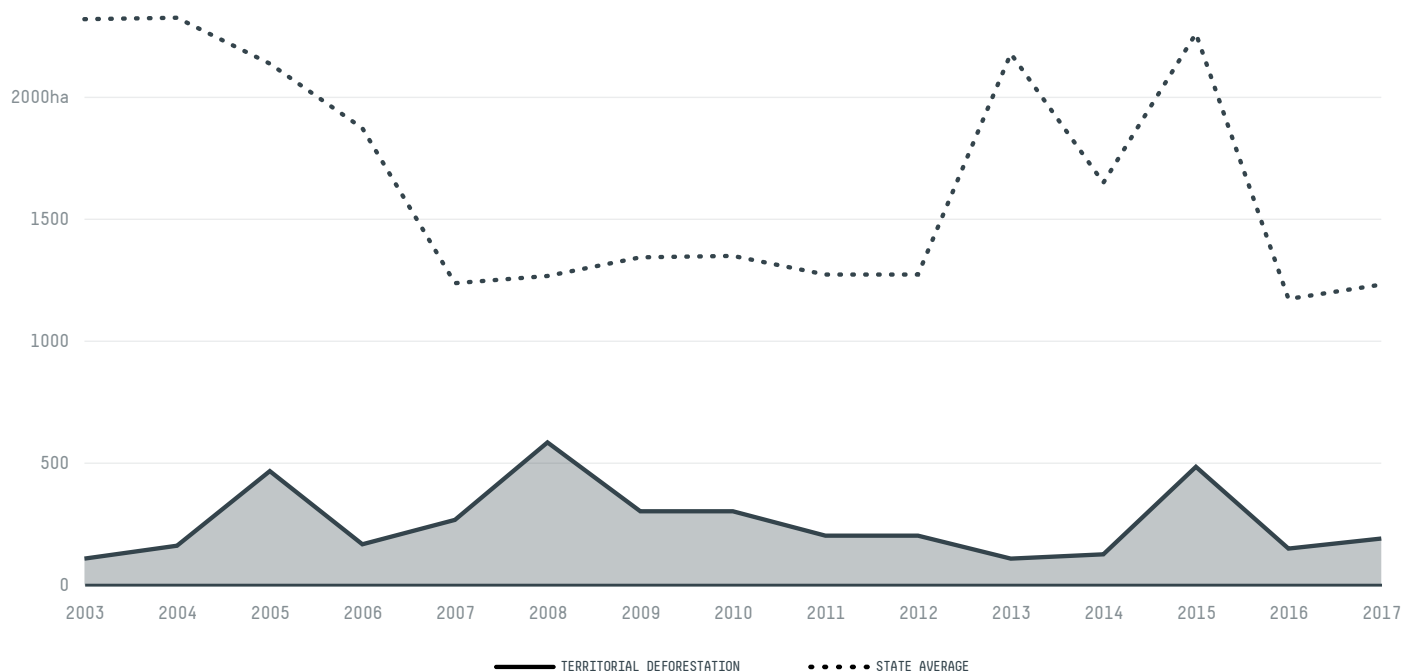
ENVIRONMENTAL INDICATORS	SCORE	STATE RANKING
Cattle deforestation per tonne	0.1 ha/t	90
Pasture deforestation	6.2 ha	178
CO2 emissions from cattle deforestation per tonne	28.7 t CO2/t	55
CO2 emissions from pasture deforestation	2,004.8 t CO2	71
Territorial deforestation	186 ha	97
Land based CO2 emissions	45,546 t CO2	89
Water scarcity	2 /7	5

SOCIO-ECONOMIC INDICATORS	SCORE	STATE RANKING
GDP per capita	- USD/capita	-
GDP from agriculture	- %	-
Human Development Index	0.583 /1	76
Smallholder dominance	98 %	-
Reported cases of forced labour	-	-
Reported cases of land conflicts	-	-
Population	8,085	38

TERRITORIAL GOVERNANCE	SCORE	STATE RANKING
Legal Reserve deficit	138.2 ha	121
Legal Reserve deficit as a % of private land	0.7 %	-
Protected vegetation in private land	7,965.5 ha	-
Unprotected vegetation in private land	147.5 ha	129
Number of environmental embargoes	0	13

ACTOR COMMITMENTS	SCORE	STATE RANKING
Cattle products traded under zero deforestation commitment	63.7 %	37

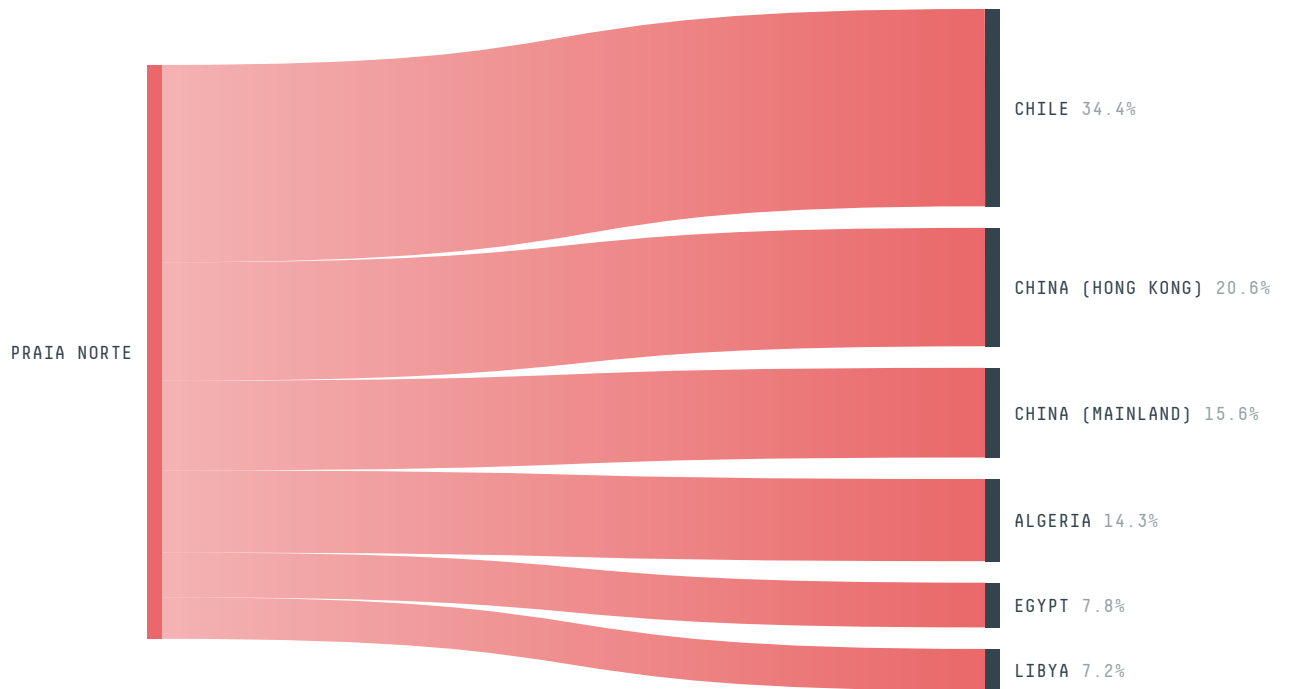
DEFORESTATION TRAJECTORY OF PRAIA NORTE



TOP TRADERS OF BEEF IN PRAIA NORTE IN 2017



TOP IMPORTING COUNTRIES OF BEEF FROM PRAIA NORTE IN 2017






Deforestation alerts in Praia Norte, Tocantins, Brazil

There were **74** GLAD alerts reported in the week of the **11th of May 2020**. This was **normal** compared to the same week in previous years.



Trase is a partnership between



In collaboration with



and many other organizations and individuals.

Donors



[Terms of Use](#) · [Privacy policy](#) · [Cookie policy](#) · [Contact us](#)