



trase

Nazare

COMMODITY YEAR COUNTRY BIOME STATE
Beef 2017 Brazil Cerrado Tocantins

PASTURE AREA
15,241.2 ha

The largest exporter of beef in Nazare was Masterboi, which accounted for 100.0% of the total exports, and the main destination was China (Mainland).

AGRICULTURAL INDICATORS	SCORE	STATE RANKING
Pasture area	15,241.2 ha	109
Cattle stocking rate	0.7 heads/ha	13

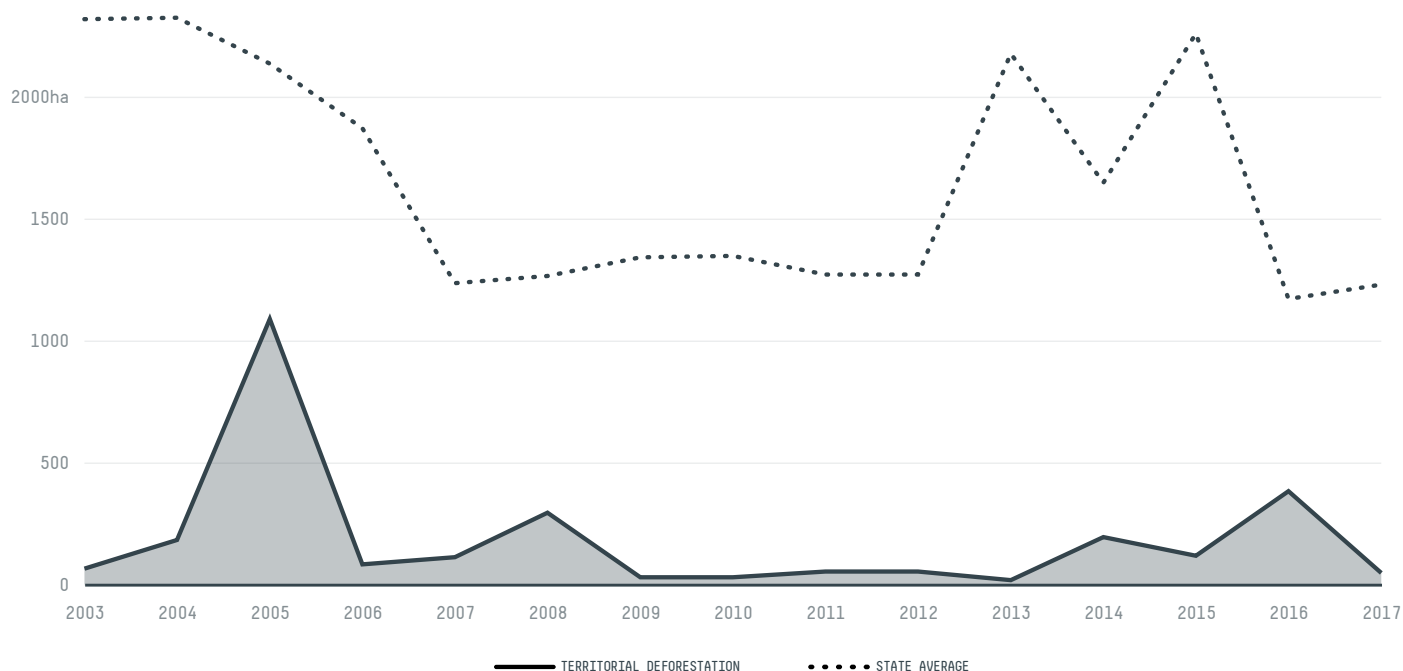
ENVIRONMENTAL INDICATORS	SCORE	STATE RANKING
Cattle deforestation per tonne	0 ha/t	112
Pasture deforestation	0.5 ha	267
CO2 emissions from cattle deforestation per tonne	5.7 t CO2/t	114
CO2 emissions from pasture deforestation	164.5 t CO2	112
Territorial deforestation	49 ha	117
Land based CO2 emissions	12,140 t CO2	110
Water scarcity	2 /7	5

SOCIO-ECONOMIC INDICATORS	SCORE	STATE RANKING
GDP per capita	- USD/capita	-
GDP from agriculture	- %	-
Human Development Index	0.643 /1	41
Smallholder dominance	67 %	-
Reported cases of forced labour	-	-
Reported cases of land conflicts	-	-
Population	4,301	83


TERRITORIAL GOVERNANCE	SCORE	STATE RANKING
Legal Reserve deficit	298.6 ha	110
Legal Reserve deficit as a % of private land	1 %	-
Protected vegetation in private land	12,650.9 ha	-
Unprotected vegetation in private land	1,313.6 ha	109
Number of environmental embargoes	0	13

ACTOR COMMITMENTS	SCORE	STATE RANKING
Cattle products traded under zero deforestation commitment	0 %	78

DEFORESTATION TRAJECTORY OF NAZARE



TOP TRADERS OF BEEF IN NAZARE IN 2017



TOP IMPORTING COUNTRIES OF BEEF FROM NAZARE IN 2017






Deforestation alerts in Nazaré, Tocantins, Brazil

There were **0** GLAD alerts reported in the week of the **18th of May 2020**. This was **normal** compared to the same week in previous years.



Trase is a partnership between



In collaboration with



and many other organizations and individuals.

Donors



[Terms of Use](#) · [Privacy policy](#) · [Cookie policy](#) · [Contact us](#)