



trase

Darcinopolis

COMMODITY YEAR COUNTRY BIOME
Beef 2017 Brazil Cerrado

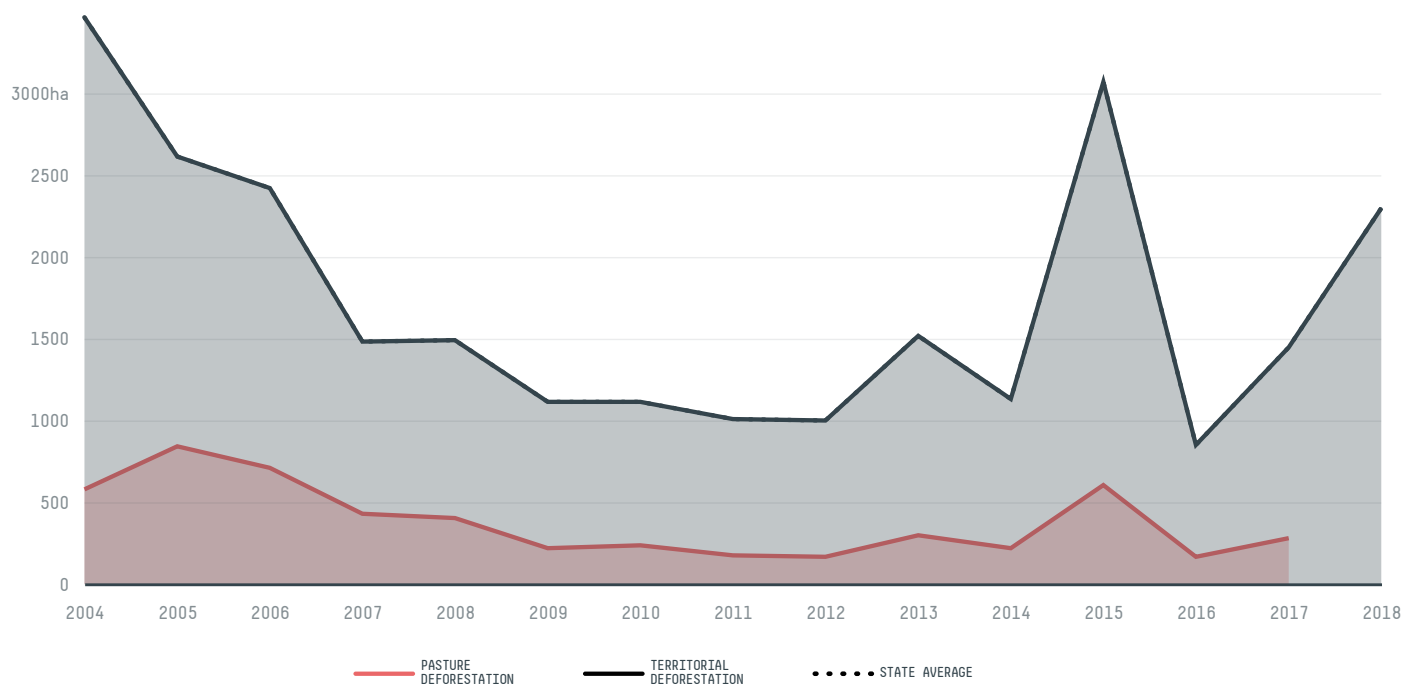
PASTURE AREA
10,783.5 ha

The largest exporter of beef in Darcinopolis was Minerva, which accounted for 91.7% of the total exports, and the main destination was Chile.

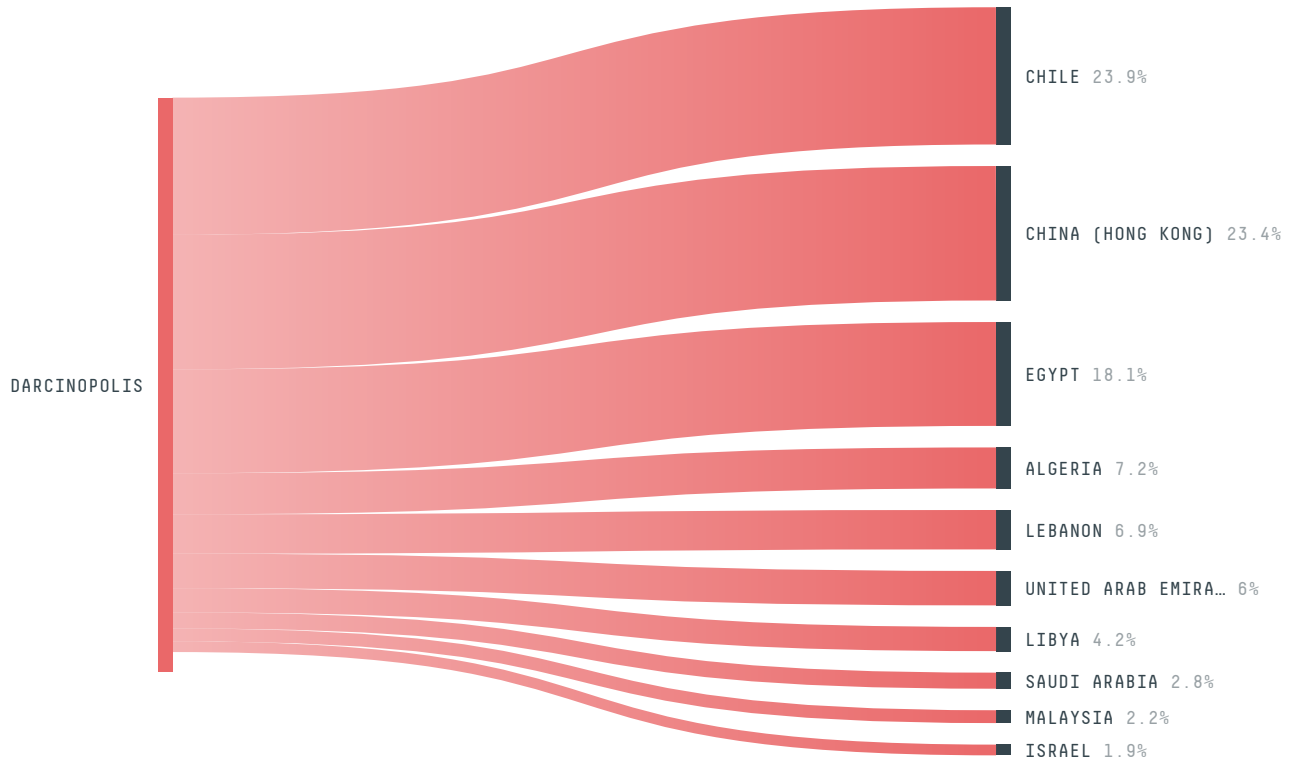
AGRICULTURAL INDICATORS	SCORE
Pasture area	10,783.5 ha
ENVIRONMENTAL INDICATORS	SCORE
Pasture deforestation	285 ha
Territorial deforestation	1,451 ha
CO2 emissions from pasture deforestation	45,749.4 t CO2
Land-based CO2 emissions	218,307.6 t CO2
Water scarcity	2 / 7

SOCIO-ECONOMIC INDICATORS	SCORE
GDP per capita	- USD/capita
GDP from agriculture	- %
Human Development Index	0.581 /1
Smallholder dominance	41 %
Reported cases of forced labour	-
Reported cases of land conflicts	-
Population	5,670
TERRITORIAL GOVERNANCE	SCORE
Legal Reserve deficit	2,363.2 ha
Legal Reserve deficit as a % of private land	2 %
Protected vegetation in private land	68,883.1 ha
Unprotected vegetation in private land	17,039.1 ha
Number of environmental embargoes	2
ACTOR COMMITMENTS	SCORE

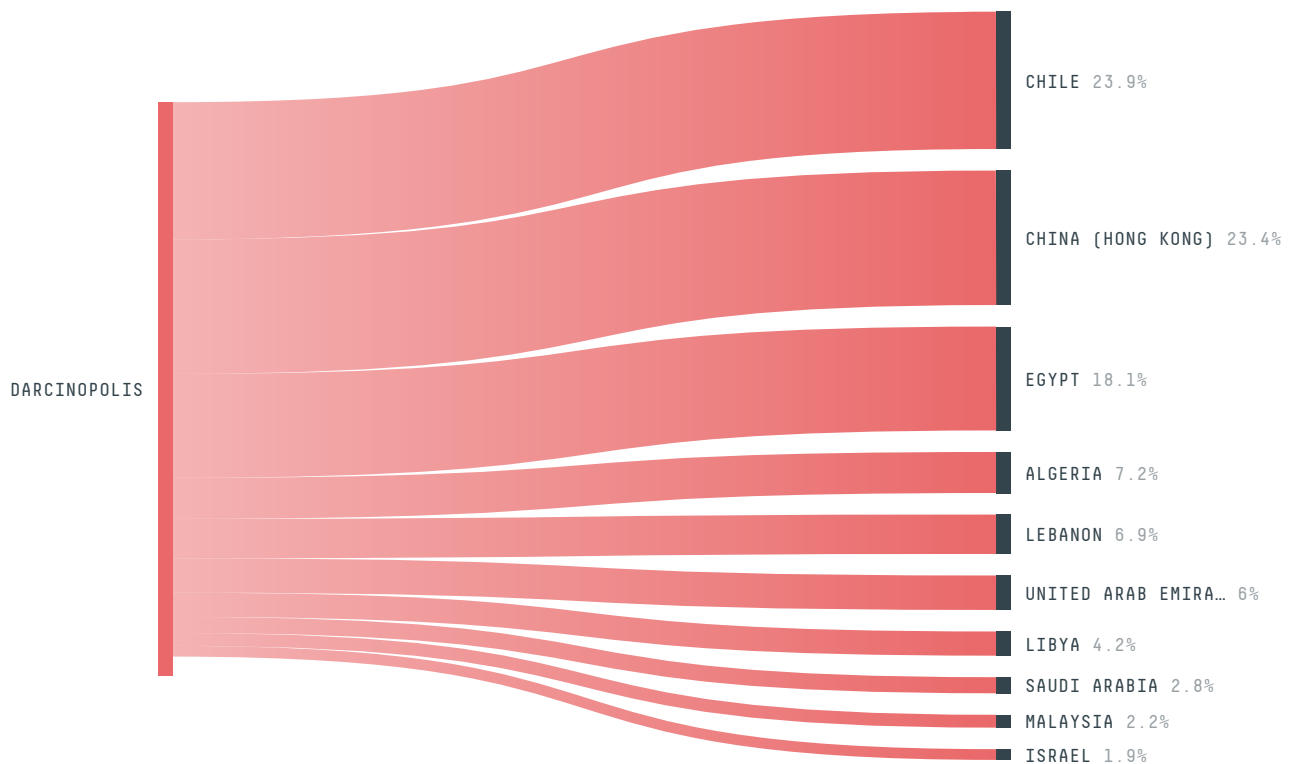
DEFORESTATION TRAJECTORY OF DARCINOPOLIS



TOP TRADERS OF BEEF IN DARCINOPOLIS IN 2017




TOP IMPORTING COUNTRIES OF BEEF FROM DARCINOPOLIS IN 2017




Trase is a partnership between

 Stockholm Environment Institute

 Global Canopy Programme

In collaboration with

 vizzuality

 The European Forest Institute

and many other organizations and individuals.

Donors

 The Global Environment Facility

 WWF

 Europe

 Gordon and Betty Moore Foundation

 The Nature Conservancy

 Department for International Development

 Formas

 Norway's International Climate and Forest Initiative (NICFI)

[Terms of Use](#) · [Privacy policy](#) · [Cookie policy](#) · [Contact us](#)